

NOTICE!!

These documents have been scanned!

Do not place un-scanned documents beneath this notice!

Do not remove this notice from this file!

GPO Jacket No. 560-102
Print Order 61540
Rise Business Services, LLC
Job=AZ15 5/13/2019



Box Number= AZ15041



Claim Begin-End: AMC421090-AMC421111

1 Initial Receipt



AZ15041-2 AMC421078-AMC422564

United States Department of the Interior
Bureau of Land Management
 LANDS/RECREATION & PLANNING
 ONE N CENTRAL AVE
 PHOENIX, AZ 85004 -2203
 Phone: 602-417-9200

Receipt

No: 2775158

Transaction #: 2859504	
Date of Transaction: 04/16/2013	
CUSTOMER:	
GOLDEN ROD GROUP LLC 562 EASTVIEW DR LAUREL,MS 39443-5332 US	

LINE #	QTY	DESCRIPTION	REMARKS	UNIT PRICE	TOTAL
1	1.00	LOCATABLE MINERALS / MINING CLAIMS- NOT NEW-UNADJUD,ONE AUTH NO. ONLY / MINING CLAIM MONEY RECEIVED CASES: AMC421111/\$10.00	QCD - 1	- n/a -	10.00
TOTAL:					\$10.00

PAYMENT INFORMATION					
1	AMOUNT:	10.00	POSTMARKED:	04/12/2013	
	TYPE:	CHECK	RECEIVED:	04/15/2013	
	CHECK NO:	507			
	NAME:	CLARK, PAUL PO BOX 1308 CONGRESS AZ 85332 US			

REMARKS

This receipt was generated by the automated BLM Collections and Billing System and is a paper representation of a portion of the official electronic record contained therein.

United States Department of the Interior
Bureau of Land Management
 LANDS/RECREATION & PLANNING
 ONE N CENTRAL AVE
 PHOENIX, AZ 85004 -2203
 Phone: 602-417-9200

Receipt

No: 2755186

Transaction #: 2838875	
Date of Transaction: 03/11/2013	
CUSTOMER:	
	JON RIDER 7525 E GAINEY RANCH RD # 189 SCOTTSDALE, AZ 85258-1603 US

LINE #	QTY	DESCRIPTION	REMARKS	UNIT PRICE	TOTAL
1	1.00	LOCATABLE MINERALS / MINING CLAIMS- NOT NEW-UNADJUD, ONE AUTH NO. ONLY / MINING CLAIM MONEY RECEIVED CASES: AMC421104/\$40.00	AMEND (4)	- n/a -	40.00
TOTAL:					\$40.00

PAYMENT INFORMATION			
1	AMOUNT:	40.00	POSTMARKED: N/A
	TYPE:	CASH	RECEIVED: 03/11/2013
	NAME:	RIDER, JON 7525 E GAINEY RANCH RD # 189 SCOTTSDALE AZ 85258-1603 US	

REMARKS

This receipt was generated by the automated BLM Collections and Billing System and is a paper representation of a portion of the official electronic record contained therein.

**United States Department of the Interior
Bureau of Land Management
LANDS/RECREATION & PLANNING
ONE N CENTRAL AVE
PHOENIX, AZ 85004 -2203
Phone: 602-417-9200**

Receipt

No: 2735400

Transaction #: 2818296		ENTERED INTO COMPUTER	
Date of Transaction: 02/06/2013			
CUSTOMER:		FEB 26 2013 10	
THREE RIVERS MINING LLC 7525 E GAINNEY RANCH RD # 189 SCOTTSDALE, AZ 85258-1603 US			

LINE #	QTY	DESCRIPTION	REMARKS	UNIT PRICE	TOTAL
1	22.00	LOCATABLE MINERALS / MINING CLAIMS- NEW, UNADJUD, ONE OR MORE AUTH NOS / NEW MINING CLAIM LOCATION FEE \$34 CASES: AMC421090/\$34.00, AMC421091/\$34.00, AMC421092/\$34.00, AMC421093/\$34.00, AMC421094/\$34.00, AMC421095/\$34.00, AMC421096/\$34.00, AMC421097/\$34.00, AMC421098/\$34.00, AMC421099/\$34.00, AMC421100/\$34.00, AMC421101/\$34.00, AMC421102/\$34.00, AMC421103/\$34.00, AMC421104/\$34.00, AMC421105/\$34.00, AMC421106/\$34.00, AMC421107/\$34.00, AMC421108/\$34.00, AMC421109/\$34.00, AMC421110/\$34.00, AMC421111/\$34.00		- n/a -	748.00
2	22.00	LOCATABLE MINERALS / MINING CLAIMS- NEW, UNADJUD, ONE OR MORE AUTH NOS / NEW MINING CLAIM PROCESSING FEE \$15 CASES: AMC421090/\$15.00, AMC421091/\$15.00, AMC421092/\$15.00, AMC421093/\$15.00, AMC421094/\$15.00, AMC421095/\$15.00, AMC421096/\$15.00, AMC421097/\$15.00, AMC421098/\$15.00, AMC421099/\$15.00, AMC421100/\$15.00, AMC421101/\$15.00, AMC421102/\$15.00, AMC421103/\$15.00, AMC421104/\$15.00, AMC421105/\$15.00, AMC421106/\$15.00, AMC421107/\$15.00, AMC421108/\$15.00, AMC421109/\$15.00, AMC421110/\$15.00, AMC421111/\$15.00		- n/a -	330.00
		LOCATABLE MINERALS / MINING CLAIMS- NEW, UNADJUD, ONE OR MORE AUTH NOS /			

3	22.00	NEW MINING CLAIM MAINT FEE \$140 CASES: AMC421090/\$140.00, AMC421091/\$140.00, AMC421092/\$140.00, AMC421093/\$140.00, AMC421094/\$140.00, AMC421095/\$140.00, AMC421096/\$140.00, AMC421097/\$140.00, AMC421098/\$140.00, AMC421099/\$140.00, AMC421100/\$140.00, AMC421101/\$140.00, AMC421102/\$140.00, AMC421103/\$140.00, AMC421104/\$140.00, AMC421105/\$140.00, AMC421106/\$140.00, AMC421107/\$140.00, AMC421108/\$140.00, AMC421109/\$140.00, AMC421110/\$140.00, AMC421111/\$140.00	- n/a -	3080.00
TOTAL:				\$4,158.00

PAYMENT INFORMATION			
1	AMOUNT:	4158.00	POSTMARKED: N/A
	TYPE:	CHECK	RECEIVED: 02/06/2013
	CHECK NO:	2126	
	NAME:	RIDECO MINING LLC 7525 E GAINEY RANCH RD # 189 SCOTTSDALE AZ 85258-1603 US	

REMARKS

This receipt was generated by the automated BLM Collections and Billing System and is a paper representation of a portion of the official electronic record contained therein.

NOTICE!!

These documents have been scanned!

Do not place un-scanned documents beneath this notice!

Do not remove this notice from this file!

GPO Jacket No. 560-102
Print Order 61540
Rise Business Services, LLC
Job=AZ15 5/13/2019



Box Number= AZ15041



Claim Begin-End: AMC421090-AMC421111

2 Correspondence



AZ15041-2 AMC421078-AMC422564

SENDER: COMPLETE THIS SECTION

- Complete items 1, 2, and 3. Also complete item 4 if Restricted Delivery is desired.
- Print your name and address on the reverse so that we can return the card to you.
- Attach this card to the back of the mailpiece, or on the front if space permits.

1. Article Addressed to:

RIDECO MINING LLC
 7525 E GAINEY RANCH RD # 189
 SCOTTSDALE AZ 85258-1603
 9310/RM/AMC421090

2. Article Number
(Transfer from service label)

7014 0150 0000 5423 0091

PS Form 3811, July 2013

COMPLETE THIS SECTION ON DELIVERY

A. Signature

X

B. Received by *(Printed Name)* Agent Addressee

C. Date of Delivery


D. Is delivery address different from item 1? YesIf YES, enter delivery address below: No

3. Service Type

 Certified Mail® Priority Mail Express™ Registered Return Receipt for Merchandise Insured Mail Collect on Delivery4. Restricted Delivery? *(Extra Fee)* Yes

Domestic Return Receipt

UNITED STATES POSTAL SERVICE



First-Class Mail
Postage & Fees Paid
USPS
Permit No. G-10

• Sender: Please print your name, address, and ZIP+4® in this box•

U.S. DEPARTMENT OF THE INTERIOR
BUREAU OF LAND MANAGEMENT
ARIZONA STATE OFFICE
ONE NORTH CENTRAL AVENUE, SUITE 800
PHOENIX, AZ 85004-4427

PHOENIX, ARIZONA

2014 DEC -5 P 1:07

RECEIVED
BLM AZ STATE OFFICE



United States Department of the Interior



BUREAU OF LAND MANAGEMENT
Arizona State Office
One North Central Avenue, Suite 800
Phoenix, Arizona 85004-4427
www.blm.gov/az/

NOV 28 2014

In Reply Refer To:
3800 (9310) RM
AMC421090

CERTIFIED MAIL - RETURN RECEIPT REQUESTED No. 7014 0150 0000 5423 0091

DECISION

RIDECO MINING LLC : This decision affects those claims shown
7525 E GAINEY RANCH RD # 189 : in the block below.
SCOTTSDALE, AZ 85258-1603 :

AMC421104-AMC421109
RIDECO NO. 1-RIDECO NO. 6

MINING CLAIMS DECLARED FORFEIT

The mining claims listed above have been declared forfeit as of September 1, 2014, for failure to timely file the required maintenance fee payment or small miner's maintenance fee waiver (waiver).

Claimants are required to pay an annual non-refundable maintenance fee of \$155 per 20 acres or portion thereof, or submit a waiver, on or before September 1 of each year. In accordance with 43 Code of Federal Regulations (CFR) 1822.14, because September 1, 2014, fell on a holiday, the payment was due the next business day, September 2, 2014. These requirements were established by 30 U.S.C. 28f-l, as amended, and 43 CFR 3834 and 3835.

Our records do not show receipt of a maintenance fee payment or small miner waiver filed on or before the due date. Therefore, the claims listed above are forfeit.

Reclamation Requirements

This decision does not relieve you of the liability for reclamation of all areas disturbed by your activities on lands covered by the subject mining claim(s) and/or site(s). After you complete the reclamation, you must notify the authorized officer of the appropriate surface managing agency so that the authorized officer may conduct a final site inspection and determine whether you may be released from liability. If you fail to reclaim the land to the satisfaction of the authorized officer, the surface management agency may cite you for noncompliance under its surface management

regulations. For land administered by the Bureau of Land Management (BLM), if you fail to reclaim the land to the satisfaction of the authorized officer as required in 43 CFR Subpart 3809, BLM will issue an order of noncompliance under 43 CFR 3809.601(a). If you fail to comply with the non-compliance order, BLM may take further action under 43 CFR 3809.604. Failure to conduct reclamation is a prohibited act that may subject you to criminal penalties. See 43 CFR 3809.605(h) and 43 CFR 3809.700.

Appeal Procedures

This decision may be appealed to the Interior Board of Land Appeals, Office of the Secretary, in accordance with the regulations contained in 43 CFR, Part 4, and the enclosed Form 1842-1. If an appeal is taken, your notice of appeal must be filed in this office (at the above address) within 30 days from receipt of this decision. The appellant has the burden of showing that the decision appealed from is in error.

If you wish to file a petition pursuant to regulation 43 CFR 4.21 (58 FR 4939, January 19, 1993) for a stay of the effectiveness of this decision during the time that your appeal is being reviewed by the Board, the petition for a stay must accompany your notice of appeal. A petition for a stay is required to show sufficient justification based on the standards listed below. Copies of the notice of appeal and petition for a stay **must** also be submitted to each party named in this decision and to the Interior Board of Land Appeals and to the appropriate Office of the Solicitor (see 43 CFR 4.413) at the same time the original documents are filed with this office. If you request a stay, you have the burden of proof to demonstrate that a stay should be granted.

Standards for Obtaining a Stay

Except as otherwise provided by law or other pertinent regulation, a petition for a stay of a decision pending appeal shall show sufficient justification based on the following standards:

- (1) The relative harm to the parties if the stay is granted or denied,
- (2) The likelihood of the appellant's success on the merits,
- (3) The likelihood of immediate and irreparable harm if the stay is not granted, and
- (4) Whether the public interest favors granting the stay.

Please include your AMC serial number(s) on all correspondence. If additional information is required, please call RéAnn Myers at 602-417-9413.

Sincerely,



Rebecca Heick
Acting Deputy State Director
Division of Lands and Minerals

Enclosure(s)

SENDER: COMPLETE THIS SECTION

- Complete items 1, 2, and 3. Also complete item 4 if Restricted Delivery is desired.
- Print your name and address on the reverse so that we can return the card to you.
- Attach this card to the back of the mailpiece, or on the front if space permits.

1. Article Addressed to:

THREE RIVERS MINING, LLC
 7525 E. GAINEY RANCH RD. # 189
 SCOTTSDALE, AZ 85258-1603
 9310/PB/AMC421090

2. Article Number

(Transfer from service label)

COMPLETE THIS SECTION ON DELIVERY

A. Signature

X Agent Addressee

B. Received by (Printed Name)

RECEIVED
BLM AZ STATE OFFICE

C. Date of Delivery

2/26/14

D. Is delivery address different from item 1? Yes No

If YES, enter delivery address below:

2014 FEB 29 A 1:13

PHOENIX, ARIZONA

3. Service Type


 Certified Mail Express Mail Registered Return Receipt for Merchandise Insured Mail C.O.D.

4. Restricted Delivery? (Extra Fee)

 Yes

7013 0600 0001 7593 9904

UNITED STATES POSTAL SERVICE




First-Class Mail
Postage & Fees Paid
USPS
Permit No. G-10

- Sender: Please print your name, address, and ZIP+4 in this box •

**U.S. DEPARTMENT OF THE INTERIOR
BUREAU OF LAND MANAGEMENT
ARIZONA STATE OFFICE
ONE NORTH CENTRAL AVENUE, SUITE 800
PHOENIX, AZ 85004-4427**

442700





United States Department of the Interior



BUREAU OF LAND MANAGEMENT

Arizona State Office

One North Central Avenue, Suite 800

Phoenix, Arizona 85004-4427

www.blm.gov/az/

February 20, 2014

In Reply Refer To:

3800 (9310) PB

AMC421090

CERTIFIED MAIL - RETURN RECEIPT REQUESTED No. 7013 0600 0001 7593 9904

DECISION

THREE RIVERS MINING, LLC :
7525 E. GAINNEY RANCH RD. # 189 : This decision affects those claims shown
SCOTTSDALE, AZ 85258-1603 : in the block below.

AMC421095 - 421098
PAYSTREAK NO. 6 - 9

MINING CLAIMS DECLARED FORFEIT

The mining claims listed above have been declared forfeit as of September 1, 2013, for failure to timely file the required maintenance fee payment or small miner's maintenance fee waiver (waiver).

Claimants are required to pay an annual non-refundable maintenance fee of \$140 per 20 acres, or submit a waiver, on or before September 1 of each year. (In accordance with 43 CFR 1822.14, because September 1, 2013, fell on a Sunday and Monday was a holiday, the payment was due the next business day, September 3, 2013.) These requirements were established by 30 U.S.C. 28f-1, as amended, and 43 Code of Federal Regulations (CFR) 3834 and 3835.

Our records do not show receipt of a maintenance fee payment or small miner waiver filed on or before the due date. Therefore, the claims listed above are forfeit.

This decision does not relieve you of the liability for reclamation of all areas disturbed by your activities on lands covered by the subject mining claim(s) and/or site(s). After you complete the reclamation, you must notify the authorized officer of the appropriate surface managing agency so that the authorized officer may conduct a final site inspection and determine whether you may be released from liability. If you fail to reclaim the land to the satisfaction of the authorized officer, the surface management agency may cite you for noncompliance under its surface management regulations.

For land administered by the Bureau of Land Management (BLM), if you fail to reclaim the land to the satisfaction of the authorized officer as required in 43 CFR Subpart 3809, BLM will issue an order of noncompliance under 43 CFR 3809.601(a). If you fail to comply with the non-compliance order, BLM may take further action under 43 CFR 3809.604. Failure to conduct reclamation is a prohibited act that may subject you to criminal penalties. See 43 CFR 3809.605(h) and 43 CFR 3809.700.

Appeal Procedures

This decision may be appealed to the Interior Board of Land Appeals, Office of the Secretary, in accordance with the regulations contained in 43 CFR, Part 4, and the enclosed Form 1842-1. If an appeal is taken, your notice of appeal must be filed in this office (at the above address) within 30 days from receipt of this decision. The appellant has the burden of showing that the decision appealed from is in error.

If you wish to file a petition pursuant to regulation 43 CFR 4.21 (58 FR 4939, January 19, 1993) for a stay of the effectiveness of this decision during the time that your appeal is being reviewed by the Board, the petition for a stay must accompany your notice of appeal. A petition for a stay is required to show sufficient justification based on the standards listed below. Copies of the notice of appeal and petition for a stay **must** also be submitted to each party named in this decision and to the Interior Board of Land Appeals and to the appropriate Office of the Solicitor (see 43 CFR 4.413) at the same time the original documents are filed with this office. If you request a stay, you have the burden of proof to demonstrate that a stay should be granted.

Standards for Obtaining a Stay

Except as otherwise provided by law or other pertinent regulation, a petition for a stay of a decision pending appeal shall show sufficient justification based on the following standards:

- (1) The relative harm to the parties if the stay is granted or denied,
- (2) The likelihood of the appellant's success on the merits,
- (3) The likelihood of immediate and irreparable harm if the stay is not granted, and
- (4) Whether the public interest favors granting the stay.

Please include your AMC serial number(s) on all correspondence. If additional information is required, please call Pauline Brown at 602-417-9360.



Rebecca Heick
Group Administrator
Lands and Minerals

Enclosure:
Appeal Form 1842-1

SENDER: COMPLETE THIS SECTION

- Complete items 1, 2, and 3. Also complete item 4 if Restricted Delivery is desired.
- Print your name and address on the reverse so that we can return the card to you.
- Attach this card to the back of the mailpiece, or on the front if space permits.

1. Article Addressed to:

RIDECO MINING, LLC
 7525 E. GAINEY RANCH RD. # 189
 SCOTTSDALE, AZ 85258-1603
 9310/PB/AMC421090

2. Article Number

(Transfer from service label)

7013 0600 0001 7593 9898

COMPLETE THIS SECTION ON DELIVERY

A. Signature

X


 Agent Addressee

B. Received by (Printed Name)

RECEIVED
 BLM AZ STATE OFFICE

C. Date of Delivery

2/29/14

D. Is delivery address different from item 1? Yes No

If YES, enter delivery address below:

2014 FEB 29 A 1:13

PHOENIX, ARIZONA


3. Service Type

 Certified Mail Express Mail Registered Return Receipt for Merchandise Insured Mail C.O.D.

4. Restricted Delivery? (Extra Fee)

 Yes


UNITED STATES POSTAL SERVICE



First-Class Mail
Postage & Fees Paid
USPS
Permit No. G-10

- Sender: Please print your name, address, and ZIP+4 in this box •

**U.S. DEPARTMENT OF THE INTERIOR
BUREAU OF LAND MANAGEMENT
ARIZONA STATE OFFICE
ONE NORTH CENTRAL AVENUE, SUITE 800
PHOENIX, AZ 85004-4427**





United States Department of the Interior



BUREAU OF LAND MANAGEMENT

Arizona State Office

One North Central Avenue, Suite 800

Phoenix, Arizona 85004-4427

www.blm.gov/az/

February 20, 2014

In Reply Refer To:

3800 (9310) PB

AMC421090

CERTIFIED MAIL - RETURN RECEIPT REQUESTED No. 7013 0600 0001 7593 9898

DECISION

RIDECO MINING, LLC :
7525 E. GAINNEY RANCH RD. # 189 : This decision affects those claims shown
SCOTTSDALE, AZ 85258-1603 : in the block below.

AMC421110
RIDECO NO. 7

MINING CLAIMS DECLARED FORFEIT

The mining claims listed above have been declared forfeit as of September 1, 2013, for failure to timely file the required maintenance fee payment or small miner's maintenance fee waiver (waiver).

Claimants are required to pay an annual non-refundable maintenance fee of \$140 per 20 acres, or submit a waiver, on or before September 1 of each year. (In accordance with 43 CFR 1822.14, because September 1, 2013, fell on a Sunday and Monday was a holiday, the payment was due the next business day, September 3, 2013.) These requirements were established by 30 U.S.C. 28f-1, as amended, and 43 Code of Federal Regulations (CFR) 3834 and 3835.

Our records do not show receipt of a maintenance fee payment or small miner waiver filed on or before the due date. Therefore, the claims listed above are forfeit.

This decision does not relieve you of the liability for reclamation of all areas disturbed by your activities on lands covered by the subject mining claim(s) and/or site(s). After you complete the reclamation, you must notify the authorized officer of the appropriate surface managing agency so that the authorized officer may conduct a final site inspection and determine whether you may be released from liability. If you fail to reclaim the land to the satisfaction of the authorized officer, the surface management agency may cite you for noncompliance under its surface management regulations.

For land administered by the Bureau of Land Management (BLM), if you fail to reclaim the land to the satisfaction of the authorized officer as required in 43 CFR Subpart 3809, BLM will issue an order of noncompliance under 43 CFR 3809.601(a). If you fail to comply with the non-compliance order, BLM may take further action under 43 CFR 3809.604. Failure to conduct reclamation is a prohibited act that may subject you to criminal penalties. See 43 CFR 3809.605(h) and 43 CFR 3809.700.

Appeal Procedures

This decision may be appealed to the Interior Board of Land Appeals, Office of the Secretary, in accordance with the regulations contained in 43 CFR, Part 4, and the enclosed Form 1842-1. If an appeal is taken, your notice of appeal must be filed in this office (at the above address) within 30 days from receipt of this decision. The appellant has the burden of showing that the decision appealed from is in error.

If you wish to file a petition pursuant to regulation 43 CFR 4.21 (58 FR 4939, January 19, 1993) for a stay of the effectiveness of this decision during the time that your appeal is being reviewed by the Board, the petition for a stay must accompany your notice of appeal. A petition for a stay is required to show sufficient justification based on the standards listed below. Copies of the notice of appeal and petition for a stay **must** also be submitted to each party named in this decision and to the Interior Board of Land Appeals and to the appropriate Office of the Solicitor (see 43 CFR 4.413) at the same time the original documents are filed with this office. If you request a stay, you have the burden of proof to demonstrate that a stay should be granted.

Standards for Obtaining a Stay

Except as otherwise provided by law or other pertinent regulation, a petition for a stay of a decision pending appeal shall show sufficient justification based on the following standards:

- (1) The relative harm to the parties if the stay is granted or denied,
- (2) The likelihood of the appellant's success on the merits,
- (3) The likelihood of immediate and irreparable harm if the stay is not granted, and
- (4) Whether the public interest favors granting the stay.

Please include your AMC serial number(s) on all correspondence. If additional information is required, please call Pauline Brown at 602-417-9360.



Rebecca Heick
Group Administrator
Lands and Minerals

Enclosure:
Appeal Form 1842-1

UNITED STATES
DEPARTMENT OF INTERIOR
Bureau of Land Management
Arizona State Office
One North Central Avenue, Suite 800
Phoenix, Arizona 85004-4427

OFFICIAL BUSINESS
PENALTY FOR PRIVATE USE \$300



7013 0600 0001 7594 2829



Refused

RIDECO MINING LLC.
7525 E. GAINEY RANCH RD., #189
SCOTTSDALE, AZ. 85258

9310/TS/AMC

NOV 14 2013 11:18 AM
RETURN TO SENDER
REFUSED
UNABLE TO FORWARD
RC: 85884447788 *1394-85877-15-48

ARIZONA
NOV 14 2013 11:50 AM
RECEIVED
BLM/ARIZONA

0000 0000 0000 0000



SENDER: COMPLETE THIS SECTION

- Complete items 1, 2, and 3. Also complete item 4 if Restricted Delivery is desired.
- Print your name and address on the reverse so that we can return the card to you.
- Attach this card to the back of the mailpiece, or on the front if space permits.

1. Article Addressed to:

RIDECO MINING LLC.
 7525 E. GAINEY RANCH RD., #189
 SCOTTSDALE, AZ. 85258

9310/TS/AMC421090

2. Article Number
(Transfer from service label)

7013 0600 0001 7594 2829

COMPLETE THIS SECTION ON DELIVERY

A. Signature

X

- Agent
 Addressee

B. Received by (Printed Name)

C. Date of Delivery

D. Is delivery address different from item 1? Yes
 If YES, enter delivery address below: No

3. Service Type

- Certified Mail Express Mail
 Registered Return Receipt for Merchandise
 Insured Mail C.O.D.

4. Restricted Delivery? (Extra Fee) Yes

11/12/13
RH
AT 11/13/13

November 13, 2013

In Reply Refer To:
3800 (9310) TS
AMC421090

CERTIFIED MAIL – RETURN RECEIPT REQUESTED 7013 0600 0001 7594 2829

NOTICE

RIDECO MINING LLC.
7525 E. GAINES RANCH RD., #189
SCOTTSDALE, AZ. 85258

:
:
:

This Decision Affects Those Claims
Shown in the Block Below.

AMC421104 - AMC421106
RIDECO NO 1 - RIDECO NO 3

Amendment(s) Not Processed

An amendment for the claim(s) listed above was received by the Bureau of Land Management (BLM) Arizona State Office. The amendment(s) cannot be processed for the following reason:

You cannot change from a lode claim to a placer claim by filing an amendment.

If appropriate, please submit a corrected amendment or additional fees, within 30 days of your receipt of this notice. If the required information is not received with the 30-day timeframe, the amendment(s) will not be processed and the BLM will retain the non-refundable processing fees submitted.

If additional information is required, please contact Tony Smith, at 602-417-9355. Please include your AMC serial number(s) on all correspondence.

/s/ Rebecca Heick
Rebecca Heick
Group Administrator
Lands and Minerals

NOTICE!!

These documents have been scanned!

Do not place un-scanned documents beneath this notice!

Do not remove this notice from this file!

GPO Jacket No. 560-102
Print Order 61540
Rise Business Services, LLC
Job=AZ15 5/13/2019



Box Number= AZ15041



Claim Begin-End: AMC421090-AMC421111

3 Transfers



AZ15041-2

AMC421078-AMC422564

In said QuitClaim Deed for AMC# 421111 to Greg Rustin.

The Rideco Mining LLC has no other person/persons that have any interest or owed moneys to in any way on this claim.

Has no written agreement with any other parties on this claim and all fees paid to date.

Date April 8, 2013 Sign [Signature] Rideco Mining LLC
John W. Rideco manager

421090
Caring for Your Public Land
BLM
*
421104-6 Placers
Ts PLEASE CALL
John
928-231-0819
U.S. DEPARTMENT OF THE INTERIOR
BUREAU OF LAND MANAGEMENT

RECEIVED
2013 APR 15 P 2:52
PHOENIX, AZ

NOTICE!!

These documents have been scanned!

Do not place un-scanned documents beneath this notice!

Do not remove this notice from this file!

GPO Jacket No. 560-102
Print Order 61540
Rise Business Services, LLC
Job=AZ15 5/13/2019



Box Number= AZ15041



Claim Begin-End: AMC421090-AMC421111

4 Miscellaneous



AZ15041-2 AMC421078-AMC422564

**NO
DOCUMENTS
FOUND**

NO DOCUMENTS FOUND
NO DOCUMENTS FOUND

NOTICE!!

These documents have been scanned!

Do not place un-scanned documents beneath this notice!

Do not remove this notice from this file!

GPO Jacket No. 560-102
Print Order 61540
Rise Business Services, LLC
Job=AZ15 5/13/2019




Box Number= AZ15041



Claim Begin-End: AMC421090-AMC421111

5 Annual Filings



AZ15041-2 AMC421078-AMC422564

421090

MAINTENANCE FEE PAYMENT

Claimant Name: Three Rivers Mining LLC
 Address: 7525 E GAINOY RANCH RD #189
 City: Scottsdale State: AZ Zip: 85258
 Telephone: 928-221-8094
 E-mail address: AUJON.RIDER@gmail.com
 Signature: [Signature]

RECEIVED
 STATE OFFICE
 PHOENIX, ARIZONA
 2019 AUG 16 P 2:17
 BLM
 Date
 Stamp

Check here if this is a change of address.

LINE NO.	AMC NUMBER	CLAIM/SITE NAME	COUNTY RECORDER DATA (If available)	TWP	RNG	SEC
1	421103	PAYSTREAK #1		9N	4W	4
2	421102	PAYSTREAK #2		9N	4W	4
3	421101	PAYSTREAK #3		9N	4W	4
4	421100	PAYSTREAK #4		9N	4W	4
5	421099	PAYSTREAK #5		9N	4W	4
6	421094	PAYSTREAK #10		9N	4W	33
7	421093	PAYSTREAK #11		9N	4W	4
8	421092	PAYSTREAK #12		9N	4W	4
9	421081	PAYSTREAK #13		9N	4W	4
10	421090	PAYSTREAK #14		9N	4W	4

List additional claims on Form MCF114.

Bureau of Land Management
 Arizona State Office

<https://www.blm.gov/arizona>

No. of Claims*: _____ x \$165 = _____
 Check No: _____ Init. _____
 Receipt No.: _____
 For BLM Use Only 4534770

* \$165 per lode mining claim, mill site, or tunnel site; and \$165 for each 20 acres or portion thereof for each placer mining claim.

Form: MCF112
 Revised July 2019

This form is available from the Arizona Geological Survey and may be reproduced.

INTEREST
 AUG 19 2019
 BY: [Signature]

United States Department of the Interior
Bureau of Land Management
 DIV OF LANDS, MINRLS & ENERGY
 ONE N CENTRAL AVE
 PHOENIX, AZ 85004 -4427
 Phone: 602-417-9200

Receipt	
No:	4534770

Transaction #: 4655672	
Date of Transaction: 08/16/2019	
CUSTOMER:	
THREE RIVERS MINING LLC 7525 E GAINNEY RANCH RD UNIT 18 SCOTTSDALE,AZ 85258-1603 US	

LINE #	QTY	DESCRIPTION	REMARKS	UNIT PRICE	TOTAL
1	1.00	LOCATABLE MINERALS / MINING CLAIMS- NOT NEW-UNADJUD,ONE AUTH NO. ONLY / MINING CLAIM MONEY RECEIVED CASES: AMC421103/\$1650.00	MAINT 2020/10	- n/a -	1650.00
TOTAL:					\$1,650.00

PAYMENT INFORMATION			
1	AMOUNT:	1650.00	POSTMARKED: N/A
	TYPE:	CHECK	RECEIVED: 08/16/2019
	CHECK NO:	242	
	NAME:	HOFMANN, JAMES E 905 CRESTVIEW RD NEWTON NJ 07860 US	

REMARKS

This receipt was generated by the automated BLM Collections and Billing System and is a paper representation of a portion of the official electronic record contained therein.

By Aug 1st 2018
 HMC 68526
 366287
 401294
 404917
 412808
 414462

416191
 421090
 422696
 423218
 423383
 423384
 423385

Maintenance Fee Payment

Claimant Name: Greg Rustin
 Address P.O. Box 201
 City Laurel State MS Zip 39941
 Telephone (601) 319-9118
 E-Mail N/A
 Signature _____

___ Check here if this address is a change

423386
 423387
 423388
 423389

Line No	AMC number	Claim/Site Name	County Recorder Data (if available)	TWP	RNG	SEC
1.	416195	Luke # 1	Placer 20 Acres	9N	4W	36
2.	416196	Luke # 2	Placer 20 Acres	9N	4W	35 & 36
3.	416197	Luke # 3	Placer 20 Acres	9N	4W	35
4.	416198	Luke # 4	Placer 20 Acres	9N	4W	35
5.	416199	Luke # 5	Placer 20 Acres	8N	4W	2
6.	416200	Luke # 6	Placer 20 Acres	8N	4W	2
7.	416201	Luke # 7	Placer 20 Acres	8N	4W	2 & 3
8.	423306	Luke # 8	Placer 20 Acres	9N	4W	36
9.	423307	Luke # 9	Placer 20 Acres	9N	4W	35 & 36
10.	423308	Luke # 10	Placer 20 Acres	9N	4W	35
11.	423309	Luke # 11	Placer 20 Acres	9N	4W	35
12.	416202	Scarlet #1	Lode 20 Acres	9N	4W	36
13.	416203	Scarlet # 2	Lode 20 Acres	9N	4W	36
14.	416204	Scarlet # 3	Lode 20 Acres	9N	4W	36
15.	416205	Scarlet # 4	Lode 20 Acres	9N	4W	36
16.	416206	Scarlet # 5	Lode 20 Acres	9N	4W	36
17.	416207	Scarlet # 6	Lode 20 Acres	9N	4W	36
18.	416208	Scarlet # 7	Lode 20 Acres	9N	4W	36
19.	416209	Scarlet # 8	Lode 20 Acres	9N	4W	36
20.	416191	Cort # 1	Placer 20 Acres	9N	4W	36
21.	416192	Cort # 2	Placer 20 Acres	9N	4W	35 & 36

List additional claims on Form MCF114

Bureau of Land Management
 Arizona State Office
www.blm.gov/az/

Page 1

4230242

21

No. of Claims: 21 X \$155.00 = \$3255.00
 Check No: 1048 Init. _____
 Receipt No: _____
 For BLM Use Only

RECEIVED
 BLM AT STATE OFFICE
 PHOENIX, ARIZONA
 2018 AUG - 7 P 12:16
 AUG 09 2018
 BY: RAM

Maintenance Fee Payment

Claimant Name: Greg Rustin
 Address P.O. Box 201
 City Laurel State MS Zip 39941
 Telephone (601) 319-9118
 E-Mail N/A
 Signature _____

Check here if this address is a change

423383
423384
423385

Line No	AMC number	Claim/Site Name	County Recorder Data (if available)	TWP	RNG	SEC
1.	416193 J	Cort # 3	Placer 20 acres	9N	4W	35
2.	416194 J	Cort # 4	Placer 20 acres	9N	4W	36
3.	423313 ←	Cort # 5	Placer 20 acres	9N	4W	36
4.	423304 J	Cort # 6	Placer 20 acres	9N	4W	35 & 36
5.	423305 J	Cort # 7	Lode 20 acres	9N	4W	35
6.						
7.						
8.						
9.						
10.						
11.						
12.						
13.						
14.						
15.						
16.						
17.						
18.						
19.						
20.						

RECEIVED
 BLM AZ STATE OFFICE
 2008 AUG -7 P 12:15
 PHOENIX, ARIZONA

List additional claims on Form MCF114

Bureau of Land Management
 Arizona State Office
www.blm.gov/az/

5

No. of Claims: <u>5</u>	X \$155.00 = \$ <u>775.00</u>
Check No: <u>1048</u>	Init. _____
Receipt No: _____	
For BLM Use Only	

Claimant Name: Greg Rustin
 Address P. O. Box 201
 City Laurel State: MS Zip 39941
 Telephone (601) 319- 9118
 E-Mail N/A
 Signature *Greg Rustin*

Check here if this address is a change

Line No	AMC number	Claim/Site Name	County Recorder Data (if available)	TWP	RNG	SEC
1.	68554 ←	Golden Rod # 1	Placer 20 acres	9N	4W	7
2.	366287 ←	Golden Rod # 2	Placer 160 acres	9N	4W	7
3.	401294 ←	Golden Rod #3	Lode 20 acres	9N	4W	7
4.	404917 ↗	Golden Rod # 4	Lode 20 acres	9N	4W	7
5.	404918	Golden Rod # 5	Lode 20 acres	9N	4W	7
6.	404919	Golden Rod # 6	Lode 20 acres	9N	4W	7
7.	404920	Golden Rod # 7	Lode 20	9N	4W	7
8.	404921	Golden Rod # 8	Lode 20 acres	9N	4W	7
9.	404922 ↓	Golden Rod # 9	Lode 20 acres	9N	4W	7
10.	404923 ↓	Golden Rod # 10	Lode 20 acres	9N	4W	7
11.	412815 ↗	Golden Rod # 11	Lode 20 acres	9N	4W	8
12.	412814	Golden Rod # 12	Lode 20 acres	9N	4W	8
13.	412813	Golden Rod # 13	Lode 20 acres	9N	4W	8
14.	412812	Golden Rod # 14	Lode 20 acres	9N	4W	8
15.	412811	Golden Rod # 15	Lode 20 acres	9N	4W	8
16.	412810	Golden Rod # 16	Lode 20 acres	9N	4W	8
17.	412809 ↓	Golden Rod # 17	Lode 20 acres	9N	4W	8
18.	412808 ↘	Golden Rod # 18	Lode 20 acres	9N	4W	8
19.	414462 ↗	Golden Rod # 19	Lode 20 acres	9N	4W	8
20.	414463 ↘	Golden Rod # 20	Lode 20 acres	9N	4W	8

List additional claims on Form MCF114

Bureau of Land Management
 Arizona State Office
www.blm.gov/az/

20

No. of Claims: <u>27</u> X \$155 = <u>\$4185.00</u>
Check No: <u>1048</u> - Init. _____
Receipt No: _____
For BLM Use Only

PHOENIX, ARIZONA

2018 AUG - 7 P 12: 16

RECEIVED
BLM AZ STATE OFFICE

Maintenance Fee Payment

Claimant Name: Greg Rustin
 Address P. O. Box 201
 City Laurel State MS Zip 39941
 Telephone (601) 319-9118
 E-Mail N/A
 Signature Greg Rustin

Check here if this address is a change

Line No	AMC number	Claim/Site Name	County Recorder Data (if available)	TWP	RNG	SEC
1.	414464	Golden Rod # 21	Lode 20 acres	9N	4W	8
2.	414465	Golden Rod # 22	Lode 20 acres	9N	4W	5 & 8
3.	422696	Golden Rod # 23	Placer 20 acres	9N	4W	6
4.	422697	Golden Rod # 24	Lode 20 acres	9N	4W	6
5.	422698	Golden Rod # 25	Lode 20 acres	9N	4W	6
6.	421111	Rideco No. 8	Lode under 3 acre	9N	4W	6
7.						
8.						
9.						
10.						
11.						
12.						
13.						
14.						
15.						
16.						
17.						
18.						
19.						
20.						

RECEIVED
 BLM AZ STATE OFFICE
 2010 AUG - 1 P 12:16
 PHOENIX, ARIZONA

List additional claims on Form MCF114

Bureau of Land Management
 Arizona State Office
www.blm.gov/az/

(Handwritten mark)

No. of Claims: <u>6</u>	X \$155 =	\$ <u>930.00</u>
Check No: <u>1043</u>	Init. _____	
Receipt No: _____		
For BLM Use Only		

Page	# Claims	Amount
# 1	21 Claims	\$ 3255.00
# 2	5 Claims	\$ 775.00
# 3	27 Claims	\$ 4185.00
# 4	6 Claims	\$ 930.00
Grand Total	59 Claims	\$9145.00

RECEIVED
BLM AZ STATE OFFICE
2018 AUG -7 P 12:15
PHOENIX, ARIZONA




earth smart
FedEx carbon-neutral
envelope shipping

ST 1
RT 278
10:30
D
1898
08 07

ORIGIN ID: HBGA (601) 319-9118
GREGORY RUSTIN
64 WANSLEY RD
LAUREL, MS 39440
UNITED STATES US
SHIP DATE: 09AUG18
ACTWGT: 0.20 LB
CAD: 006994216/SSFE1904
BILL CREDIT CARD

TO ATTN: CLAIMS MAINTENANCE FEE
BUREAU OF LAND MANAGEMENT
ONE NORTH CENTRAL AVE
STE 800
PHOENIX AZ 85004

(602) 417-9200 REF: DEPT:
INVT: PO:



TRK# 7821 4131 1898
0201

TUE - 07 AUG 10:30A
MORNING 2DAY
DSR
85004
AZ-US PHX

SH ZSYA



Bureau of Land management
Arizona State OFFICE
One North Central Avenue
Suite 800
Phoenix, AZ 85004-4427
PH 602 417-9200
Attn. Claims Maintenance Fee Dept.

RECEIVED
BLM AZ STATE OFFICE
2018 AUG - 7 P 12:15
PHOENIX, ARIZONA

Part # 150297-590-0000/0000/0000/0000/0000

United States Department of the Interior
 Bureau of Land Management
 LANDS/RECREATION & PLANNING
 ONE N CENTRAL AVE
 PHOENIX, AZ 85004 -2203
 Phone: 602-417-9200

Receipt

No: 3107967

Transaction #: 3199624	
Date of Transaction: 08/21/2014	
CUSTOMER:	
GREGORY RUSTIN PO BOX 201 LAUREL, MS 39441-0201 US	

LINE #	QTY	DESCRIPTION	REMARKS	UNIT PRICE	TOTAL
1	1.00	LOCATABLE MINERALS / MINING CLAIMS-NOT NEW-UNADJUD, ONE AUTH NO. ONLY / MINING-CLAIM MONEY RECEIVED CASES: AMC416195/\$9145.00	MAINT FEE PYMNT (59) 2015	- n/a -	9145.00
TOTAL:					\$9,145.00

PAYMENT INFORMATION			
1	AMOUNT:	9145.00	POSTMARKED: 08/15/2014
	TYPE:	CHECK	RECEIVED: 08/20/2014
	CHECK NO:	1038	
	NAME:	GOLDENROD GROUP LLC 562 EASTVIEW DR LAUREL MS 39443 US	

REMARKS

This receipt was generated by the automated BLM Collections and Billing System and is a paper representation of a portion of the official electronic record contained therein.

RECEIVED
 BLM AZ STATE OFFICE
 21 AUG - 7 P 12: 16
 PHOENIX, ARIZONA

8/21/14

GOLDENROD GROUP LLC

~~562 EASTVIEW DRIVE~~ P.O. 201
Laurel, MS 39443-5332 39441
Phone 601-319-9118

^{2 18}
August 1, 2014

Bureau of Land Management
Arizona State Office
One North Central Avenue
Suite 800
Phoenix, AZ 85004-4427
Phone: (602) 417-9200

RECEIVED
BLM AZ STATE OFFICE
2018 AUG - 7 P 12: 19
PHOENIX, ARIZONA

¹⁹
Re: 20~~18~~ Maintenance Fee Payment

Gentlemen:

319145

²⁰¹⁹
Enclosed you will find payment for our ~~2018~~ maintenance requirements of \$ ~~5000~~ for our placer and lode mining claims. Also enclosed is a Maintenance fee payment sheet showing all the claims with AMC #. If you have any questions you may call myself or ~~Michael Snyder 760-401-0530~~ if there is any issue whatsoever with this remittance.

Thank you for your prompt attention to this matter. - Greg 601 319 9118

Sincerely,

Greg Rustin
Goldenrod Group LLC.

Can you please verify all my AMC #s
Thanks Greg Rustin

User: rmyers
Office: LLAZ920000
System: Production

Form Buttons 508

- ▶ Logoff
- ▶ Switch User
- ▶ Help
- ▶ Print
- ▶ Reports
- ▶ Submit Help Ticket to CBS
- ▶ CBS Startup Page

Billings
▶ Print Bills

Collections
▶ Reprint Receipt
▶ Transfer/Reversal

Reversal Confirmation - Transfer

Edit Authorization Numbers Save Cancel

Login ID 6222
Entry Date 09/20/2018
Total Amount \$1,185.00

Original Order Items

Line	Order#	AuthNos	TransDate	Action	Amount	CostCtr	R Org	BPD Year	Fund	FunctArea
1	4345523	AMC416195	08/30/2018	MINING CLAIM MONEY RECEIVED	\$1,185.00	LLAZ920000	LLAZ920000	2018	XXXL6500DP	L01130000.000000

Order Items To Be Generated for Transfer

Line	Order#	AuthNos	TransDate	Action	Amount	CostCtr	R Org	BPD Year	Fund	FunctArea
1	4345523	AMC416195	9/20/2018	MINING CLAIM MONEY RECEIVED	\$-1,185.00	LLAZ920000	LLAZ920000	2018	XXXL6500DP	L01130000.000000
2	4345523	AMC416195	9/20/2018	MINING CLAIM MONEY RECEIVED	\$1,185.00	LLAZ920000	LLAZ920000	2018	XXXL6500DP	L01130000.000000

has be enabled for your account it will be the only method by which you will be able to login into BASS!

United States Department of the Interior
Bureau of Land Management
 DIV OF LANDS, MINRLS & ENERGY
 ONE N CENTRAL AVE
 PHOENIX, AZ 85004 -4427
 Phone: 602-417-9200

Receipt

No: 4230242

Transaction #: 4345523	
Date of Transaction: 08/08/2018	
CUSTOMER:	
GREGORY RUSTIN PO BOX 201 LAUREL, MS 39441-0201 US	

LINE #	QTY	DESCRIPTION	REMARKS	UNIT PRICE	TOTAL
1	1.00	LOCATABLE MINERALS / MINING CLAIMS- NOT NEW-UNADJUD, ONE AUTH NO. ONLY / MINING CLAIM MONEY RECEIVED CASES: AMC416195/\$8060.00	MAINT 2019/52	- n/a -	8060.00
2	1.00	OVERPAYMENT / OVERPAYMENT OF FEES / OVERPAYMENT OF \$1.00 OR MORE		1185.00	1185.00
TOTAL:					\$9,245.00

9145
 ADD RETURN PROCESSED 10/11/2018 379 E. W. J. JR.

PAYMENT INFORMATION			
1	AMOUNT:	100.00	POSTMARKED: N/A
	TYPE:	CASH	RECEIVED: 08/08/2018
	NAME:	RUSTIN, GREGORY PO BOX 201 LAUREL MS 39441-0201 US	
2	AMOUNT:	9145.00	POSTMARKED: N/A
	TYPE:	CHECK	RECEIVED: 08/08/2018
	CHECK NO:	1048	
	NAME:	RUSTIN, GREGORY PO BOX 201 LAUREL MS 39441-0201 US	

?

REMARKS

This receipt was generated by the automated BLM Collections and Billing System and is a paper representation of a portion of the official electronic record contained therein.

Claim Name	Serial Number	Lead Serial Number	Claimant Name	Mer	Trn	Rng	Sec	Subdiv	County	Geo State	Loc Date	Closed Date
LUKE #1	AMC416195	AMC416191	EDWARDS TRISH	14	0090N	0040W	036	SW	YAVAPAI	AZ	06/03/2012	
LUKE #1	AMC416195	AMC416191	SEALEY RANDY	14	0090N	0040W	036	SW	YAVAPAI	AZ	06/03/2012	
LUKE #10	AMC423388	AMC423383	SEALEY RANDY L	14	0090N	0040W	035	SE	YAVAPAI	AZ	06/01/2013	
LUKE #11	AMC423389	AMC423383	SEALEY RANDY L	14	0090N	0040W	035	SE	YAVAPAI	AZ	06/01/2013	
LUKE #2	AMC416196	AMC416191	EDWARDS TRISH	14	0090N	0040W	035	SE	YAVAPAI	AZ	06/03/2012	
LUKE #2	AMC416196	AMC416191	EDWARDS TRISH	14	0090N	0040W	036	SW	YAVAPAI	AZ	06/03/2012	
LUKE #2	AMC416196	AMC416191	SEALEY RANDY	14	0090N	0040W	035	SE	YAVAPAI	AZ	06/03/2012	
LUKE #2	AMC416196	AMC416191	SEALEY RANDY	14	0090N	0040W	036	SW	YAVAPAI	AZ	06/03/2012	
LUKE #3	AMC416197	AMC416191	EDWARDS TRISH	14	0090N	0040W	035	SE	YAVAPAI	AZ	06/03/2012	
LUKE #3	AMC416197	AMC416191	SEALEY RANDY	14	0090N	0040W	035	SE	YAVAPAI	AZ	06/03/2012	
LUKE #4	AMC416198	AMC416191	EDWARDS TRISH	14	0090N	0040W	035	SE	YAVAPAI	AZ	06/03/2012	
LUKE #4	AMC416198	AMC416191	SEALEY RANDY	14	0090N	0040W	035	SE	YAVAPAI	AZ	06/03/2012	
LUKE #5	AMC416199	AMC416191	SEALEY RANDY	14	0080N	0040W	002	NW	YAVAPAI	AZ	06/03/2012	
LUKE #6	AMC416200	AMC416191	SEALEY RANDY	14	0080N	0040W	002	NW	YAVAPAI	AZ	06/03/2012	
LUKE #7	AMC416201	AMC416191	SEALEY RANDY	14	0080N	0040W	002	NW	YAVAPAI	AZ	06/03/2012	
LUKE #7	AMC416201	AMC416191	SEALEY RANDY	14	0080N	0040W	003	NE	YAVAPAI	AZ	06/03/2012	
LUKE #8	AMC423386	AMC423383	SEALEY RANDY L	14	0090N	0040W	036	SW	YAVAPAI	AZ	06/01/2013	
LUKE #9	AMC423387	AMC423383	SEALEY RANDY L	14	0090N	0040W	035	SE	YAVAPAI	AZ	06/01/2013	
LUKE #9	AMC423387	AMC423383	SEALEY RANDY L	14	0090N	0040W	036	SW	YAVAPAI	AZ	06/01/2013	

Claim Name	Serial Number	Lead Serial Number	Claimant Name	Mer	Twn	Rng	Sec	Subdiv	County	Geo State	Loc Date	Closed Date
CORT #1	AMC418191	AMC418191	EDWARDS TRISH	14	0090N	0040W	036	SW	YAVAPAI	AZ	06/03/2012	
CORT #1	AMC418191	AMC418191	SEALEY RANDY	14	0090N	0040W	036	SW	YAVAPAI	AZ	06/03/2012	
CORT #2	AMC418192	AMC418191	EDWARDS TRISH	14	0090N	0040W	035	SE	YAVAPAI	AZ	06/03/2012	
CORT #2	AMC418192	AMC418191	EDWARDS TRISH	14	0090N	0040W	036	SW	YAVAPAI	AZ	06/03/2012	
CORT #2	AMC418192	AMC418191	SEALEY RANDY	14	0090N	0040W	035	SE	YAVAPAI	AZ	06/03/2012	
CORT #2	AMC418192	AMC418191	SEALEY RANDY	14	0090N	0040W	036	SW	YAVAPAI	AZ	06/03/2012	
CORT #3	AMC418193	AMC418191	EDWARDS TRISH	14	0090N	0040W	035	SE	YAVAPAI	AZ	06/03/2012	
CORT #3	AMC418193	AMC418191	SEALEY RANDY	14	0090N	0040W	035	SE	YAVAPAI	AZ	06/03/2012	
CORT #4	AMC418194	AMC418191	SEALEY RANDY	14	0090N	0040W	036	SW SE	YAVAPAI	AZ	06/03/2012	
CORT #5	AMC423383	AMC423383	SEALEY RANDY L	14	0090N	0040W	036	SW	YAVAPAI	AZ	06/01/2013	
CORT #6	AMC423384	AMC423383	SEALEY RANDY L	14	0090N	0040W	035	SE	YAVAPAI	AZ	06/01/2013	
CORT #6	AMC423384	AMC423383	SEALEY RANDY L	14	0090N	0040W	036	SW	YAVAPAI	AZ	06/01/2013	
CORT #7	AMC423385	AMC423383	SEALEY RANDY L	14	0090N	0040W	035	SE	YAVAPAI	AZ	06/01/2013	
CORTEZ GOLD #2	AMC428849	AMC428848	BUTTERFIELD ROBERT	14	0110N	0020E	034	SW	YAVAPAI	AZ	05/01/2014	

Authorized Date10/11/2018

Instructions to Accounts AZ BLM REFUND \$100, TO GREGORY RUSTIN; FOR OVERPAYMENT
OF FEES, ON AMC416195, RECEIPT #4230242. RM

Login ID6222

Entry Date10/11/2018

Total Amount\$100.00

421090

MAINTENANCE FEE PAYMENT

Claimant Name: Three Rivers Mining LLC
Address: 7525 E Gainey RANCH Rd #189
City: SCOTTSDALE State: AZ Zip: 85332
Telephone: _____
E-mail address: _____
Signature: [Signature]

BLM
Date
Stamp
PHOENIX, ARIZONA
2010 AUG - 6 P 1:23
M AZ STATE OFFICE

Check here if this is a change of address.

LINE NO.	AMC NUMBER	CLAIM/SITE NAME	COUNTY RECORDER DATA (if available)	TWP	RNG	SEC
1	421103	PAYSTREAK #1	30			
2	421102	PAYSTREAK #2	30			
3	421101	PAYSTREAK #3	30			
4	421100	PAYSTREAK #4	30			
5	421099	PAYSTREAK #5	30			
6	421094	PAYSTREAK #10	30			
7	421093	PAYSTREAK #11	30			
8	421092	PAYSTREAK #12	30			
9	421091	PAYSTREAK #13	30			
10	421090	PAYSTREAK #14	30			

List additional claims on Form MCF114.

No. of Claims: 10 x \$140 = 11550
Check No: CC Init. fill
Receipt No.: 4228433
For BLM Use Only

Bureau of Land Management
Arizona State Office
www.blm.gov/az/

Form: MCF112
Revised July 2009

This form is available from the Arizona Department of Mines and Mineral Resources and may be reproduced.

ENTERED
AUG 07 2018
BY: [Signature]

United States Department of the Interior
Bureau of Land Management
 DIV OF LANDS, MINRLS & ENERGY
 ONE N CENTRAL AVE
 PHOENIX, AZ 85004 -4427
 Phone: 602-417-9200

Receipt

No: 4228633

Transaction #: 4343897	
Date of Transaction: 08/06/2018	
CUSTOMER:	
THREE RIVERS MINING LLC 7525 E GAINEY RANCH RD UNIT 18 SCOTTSDALE, AZ 85258-1603 US	

LINE #	QTY	DESCRIPTION	REMARKS	UNIT PRICE	TOTAL
1	1.00	LOCATABLE MINERALS / MINING CLAIMS- NOT NEW-UNADJUD, ONE AUTH NO. ONLY / MINING CLAIM MONEY RECEIVED CASES: AMC421103/\$1550.00	MAINT 2019/10	- n/a -	1550.00
TOTAL:					\$1,550.00

PAYMENT INFORMATION			
NOTE: Items will appear on credit card statement as "Bureau of Land Mgmt CO".			
1	AMOUNT:	1550.00	POSTMARKED: N/A
	TYPE:	CREDIT CARD	RECEIVED: 08/06/2018
	NAME:	THREE RIVERS MINING LLC 7525 E GAINEY RANCH RD UNIT 18 SCOTTSDALE AZ 85258-1603 US	
	CARD NO:	XXXXXXXXXXXX8349	AUTH CODE: 516003
	NAME ON CARD:	SHARON L RIDER	
	SIGNATURE:		

REMARKS

This receipt was generated by the automated BLM Collections and Billing System and is a paper representation of a portion of the official electronic record contained therein.

UNITED STATES
DEPARTMENT OF THE INTERIOR
BUREAU OF LAND MANAGEMENT
MAINTENANCE FEE PAYMENT

366287
68526
422696
416191

2017 AUG 18 P 2:05
BUREAU OF LAND MANAGEMENT

Remitter Name: Greg Rustin /Goldenrod LLC.

Mailing Address: P.O. Box 201

City, State, Zip: Laurel, MS 39441-0201

Check Here if Change of Address (X)

Goldenrod A2@gmail.com

The maintenance fee for the following claim(s)/site(s) applies to the assessment year **2017**.

421090
401294
404917
412808
414462

• **Placer Claims**

<u>BLM Serial Number</u>	<u>Claim Name</u>	<u>Acreage</u>
AMC366287	GOLDEN #2	160
AMC68554	GOLDEN ROD	20
AMC422696	GOLDENROD #23	20
AMC416195	LUKE #1	20
AMC416196	LUKE #2	20
AMC416197	LUKE #3	20
AMC416198	LUKE #4	20
AMC416199	LUKE #5	20
AMC416200	LUKE #6	20
AMC416201	LUKE #7	20
AMC423306	LUKE #8	20
AMC423307	LUKE #9	20
AMC423308	LUKE #10	20
AMC423309	LUKE #11	20
AMC416191	CORT #1	20
AMC416192	CORT #2	20
AMC416193	CORT #3	20
AMC416194	CORT #4	20
AMC423313	CORT #5	20
AMC423304	CORT #6	20

423384
423387
423388
423389
423383
423384

Total placer acreage = 540
Subtotal Placer Fee Due = \$ 4,185

3944277

Correct numbers email to Greg Rustin 8/1/17 AT

ENTERED
AUG 24 2017
BY: *RAM*

• Lode Claims

<u>BLM Serial Number</u>	<u>Claim Name</u>
AMC421111	RIDECO NO. 8
AMC422697	GOLDENROD #24
AMC422698	GOLDENROD #25
AMC401294	GOLDEN ROD #3
AMC404917	GOLDENROD #4
AMC404918	GOLDENROD #5
AMC404919	GOLDENROD #6
AMC404920	GOLDENROD #7
AMC404921	GOLDENROD #8
AMC404922	GOLDENROD #9
AMC404923	GOLDENROD #10
AMC412808	GOLDENROD #18
AMC412809	GOLDENROD #17
AMC412810	GOLDENROD #16
AMC412811	GOLDENROD #15
AMC412812	GOLDENROD #14
AMC412813	GOLDENROD #13
AMC412814	GOLDENROD #12
AMC412815	GOLDENROD #11
AMC414462	GOLDENROD #19
AMC414463	GOLDENROD #20
AMC414464	GOLDENROD #21
AMC414465	GOLDENROD #22
AMC416202	SCARLET #1
AMC416203	SCARLET #2
AMC416204	SCARLET #3
AMC416205	SCARLET #4
AMC416206	SCARLET #5
AMC416207	SCARLET #6
AMC416208	SCARLET #7
AMC416209	SCARLET #8
AMC423305 - 423385	CORT #7

Total Lode Claims = 32 x \$155
 Subtotal Lode Fee Due = \$4,960

Total Due = \$9,145.00

RECEIVED
 2017 AUG 18 P 2:05
 FEDERAL BUREAU OF INVESTIGATION
 U.S. DEPARTMENT OF JUSTICE



FedEx carbon-neutral envelope shipping

Align top of FedEx Express® shipping label here.

RT 278
ST 1.4
1 15:00
D 6759 08 18

ORIGIN ID: HBGA (601) 319-9118
GREGORY RUSTIN
64 WASLEY RD
LAUREL, MS 39441
UNITED STATES US

SHIP DATE: 17AUG17
ACTWT: 0.10 LB
CAD: 006994217/SSFE1802

BILL CREDIT CARD

TO
BUREAU OF LAND MANAGEMENT
1 NORTH CENTRAL AVE

PHOENIX AZ 85004



TAK# 7700 5458 6759
0201

FRI - 18 AUG 3:00P
STANDARD OVERNIGHT
DSR
85004
AZ-US PHX

XH ZSYA



RECEIVED
BLM AZ STATE OFFICE
2017 AUG 18 P 2:00
PHOENIX, ARIZONA

Envelope



Helping the environment.

When you use envelopes that are part of our FedEx carbon-neutral envelope shipping program, you're helping support sustainable projects like wind farms and reforestation. Our investments in these projects help neutralize the carbon emitted when shipping, all at no extra cost to you. Now that's a breath of fresh air.

See how FedEx connects the world in responsible and resourceful ways at **earthsmart.fedex.com**. Join our efforts by recycling this envelope.



Extremely Urgent

For FedEx Express® Shipments Only

Contents should be compatible with the container and packed securely. For shipping terms and conditions and our limits of liability, refer to the applicable FedEx Express shipping document, the current FedEx Service Guide, or conditions of carriage.

For more information on FedEx Express services, solutions, and shipping locations, go to **fedex.com**, or contact your nearest FedEx location.

© 2013 FedEx 155475/155476 REV 9/13

▼ Insert shipping document here.

United States Department of the Interior
Bureau of Land Management
 DIV OF LANDS, MINRLS & ENERGY
 ONE N CENTRAL AVE
 PHOENIX, AZ 85004 -4427
 Phone: 602-417-9200

Receipt

No: 3946277

Transaction #: 4055955	
Date of Transaction: 08/21/2017	
CUSTOMER:	
GREGORY RUSTIN PO BOX 201 LAUREL,MS 39441-0201 US	

LINE #	QTY	DESCRIPTION	REMARKS	UNIT PRICE	TOTAL
1	1.00	LOCATABLE MINERALS / MINING CLAIMS- NOT NEW-UNADJUD,ONE AUTH NO. ONLY / MINING CLAIM MONEY RECEIVED CASES: AMC366287/\$9145.00	MAINT 2018/32	- n/a -	9145.00
TOTAL:					\$9,145.00

PAYMENT INFORMATION					
1	AMOUNT:	9145.00	POSTMARKED:	08/17/2017	
	TYPE:	CHECK	RECEIVED:	08/18/2017	
	CHECK NO:	6720301747			
	NAME:	RUSTIN, GREGORY PO BOX 201 LAUREL MS 39441-0201 US			

REMARKS

This receipt was generated by the automated BLM Collections and Billing System and is a paper representation of a portion of the official electronic record contained therein.

Amc 440268
 Amc 444985
 Amc 445082
 Amc 421090

MAINTENANCE FEE PAYMENT

Claimant Name: Triple Creek Mining LLC
 Address: 2525 E GAINEX RANCH RD. #189
 City: SCOTTSDALE State: AZ Zip: 85258
 Telephone: 702-372-9828
 E-mail address: DC.SILVERHAWK@YAHOO.COM
 Signature: [Signature]

RECEIVED
 BLM AZ STATE OFFICE
 PHOENIX, ARIZONA
 2011 AUG - 9 A 11:44
 BLM Date Stamp

Check here if this is a change of address.

LINE NO.	AMC NUMBER	CLAIM/SITE NAME	COUNTY RECORDER DATA (If available)	TWP	RNG	SEC
1	440276	Triple Creek #13	- 20			
2	440277	Triple Creek #14	- 20			
3	440278	Triple Creek #15	- 20			
4	440279	Triple Creek #16	- 20			
5	444985	Dakota 1	- 20	9N	4W	8
6	444986	Dakota 2	- 20	9N	4W	8
7	444987	Dakota 3	- 20	9N	4W	8
8	445082	Dakota 4	- 20	9N	4W	8
9						
10						

List additional claims on Form MCF114.

Bureau of Land Management
 Arizona State Office
www.blm.gov/az/

No. of Claims*: 26 x \$155 = \$4,030
 Check No: #1074 and Init. JMC
 Receipt No.: 3928908
 For BLM Use Only

* \$155 per lode mining claim, mill site, or tunnel site; and \$155 for each 20 acres or portion thereof for each placer mining claim.

Form: MCF112
 Revised July 2014

This form is available from the Arizona Geological Survey and may be reproduced.

ENTERED
 AUG 18 2011
 BY: JTK

MAINTENANCE FEE PAYMENT

Claimant Name: Triple Creek Mining LLC
 Address: 7525 E GAINWAY RAVEN ROAD
 City: Scottsdale State: AZ Zip: 85288 189
 Telephone: (702) 372-9828
 E-mail address: DC Silver Hawk@yahoo.com
 Signature: Dennis Reider

RECEIVED
 BLM AZ STATE OFFICE
 2017 AUG - 9 A 11:44
 PHOENIX, ARIZONA
 BLM
 Date
 Stamp

Check here if this is a change of address.

LINE NO.	AMC NUMBER	CLAIM/SITE NAME	COUNTY RECORDER DATA (If available)	TWP	RNG	SEC
1	440268	Triple Creek #1	-20	9N	4W	
2	440269	Triple Creek #2	-20	9N	4W	
3	440270	Triple Creek #3	-20	9N	4W	
4	440271	Triple Creek #4	-20	9N	4W	
5	440272	Triple Creek #5	-20	9N	4W	
6	440273	Triple Creek #6	-20	9N	4W	
7	440274	Triple Creek #7	-20	9N	4W	
8	440275	Triple Creek #8	-20	9N	4W	
9						
10						

List additional claims on Form MCF114.

Bureau of Land Management
 Arizona State Office
www.blm.gov/az/

No. of Claims*: _____ x \$155 = _____
 Check No: _____ Init. _____
 Receipt No.: _____
 For BLM Use Only

* \$155 per lode mining claim, mill site, or tunnel site; and \$155 for each 20 acres or portion thereof for each placer mining claim.

Form: MCF112
 Revised July 2014

MAINTENANCE FEE PAYMENT

Claimant Name: Three Rivers Mining LLC
 Address: 7525 E Gainey Ranch Road 189
 City: Scottsdale State: AZ Zip: 85288
 Telephone: (702) 372-9828
 E-mail address: DC Silver Hawk@yahoo.com
 Signature: Dennis Rider

RECEIVED
 BLM AZ STATE OFFICE
 2017 AUG -9 A 11:44
 PHOENIX, ARIZONA
 BLM
 Date
 Stamp

Check here if this is a change of address.

LINE NO.	AMC NUMBER	CLAIM/SITE NAME	COUNTY RECORDER DATA (If available)	TWP	RNG	SEC
1	421103	paystreak #1	Lode	9N	4W	4
2	421102	paystreak #2		9N	4W	4
3	421101	paystreak #3		9N	4W	4
4	421100	paystreak #4		9N	4W	4
5	421099	paystreak #5		9N	4W	4
6	421094	paystreak #10		9N	4W	33
7	421093	paystreak #11		9N	4W	4
8	421092	paystreak #12		9N	4W	4
9	421091	paystreak #13		9N	4W	4
10	421090	paystreak #14	Lode	9N	4W	4

List additional claims on Form MCF114.

Bureau of Land Management
 Arizona State Office
www.blm.gov/az/

No. of Claims*: 10 x \$155 = 1550
 Check No: _____ Init. _____
 Receipt No.: _____
 For BLM Use Only

* \$155 per lode mining claim, mill site, or tunnel site; and \$155 for each 20 acres or portion thereof for each placer mining claim.

Form: MCF112
 Revised July 2014

This form is available from the Arizona Geological Survey and may be reproduced.

1500
 1200
 1200
 1200
 1200

United States Department of the Interior
Bureau of Land Management
 DIV OF LANDS, MINRLS & ENERGY
 ONE N CENTRAL AVE
 PHOENIX, AZ 85004 -4427
 Phone: 602-417-9200

Receipt

No: 3928908

Transaction #: 4038463	
Date of Transaction: 08/09/2017	
CUSTOMER:	
TRIPLE CREEK MINING LLC 7525 E GAINNEY RANCH RD UNIT 189 SCOTTSDALE, AZ 85258-1603 US	

LINE #	QTY	DESCRIPTION	REMARKS	UNIT PRICE	TOTAL
1	1.00	LOCATABLE MINERALS / MINING CLAIMS- NOT NEW-UNADJUD, ONE AUTH NO. ONLY / MINING CLAIM MONEY RECEIVED CASES: AMC440276/\$4030.00	MAINT 2018/26	- n/a -	4030.00
TOTAL:					\$4,030.00

PAYMENT INFORMATION			
NOTE: Items will appear on credit card statement as "Bureau of Land Mgmt CO".			
1	AMOUNT:	530.00	POSTMARKED: N/A
	TYPE:	CREDIT CARD	RECEIVED: 08/09/2017
	NAME:	TRIPLE CREEK MINING LLC 7525 E GAINNEY RANCH RD UNIT 189 SCOTTSDALE AZ 85258-1603 US	
	CARD NO:	XXXXXXXXXXXX2124	AUTH CODE: 641004
	NAME ON CARD:	DENNIS C RIDER	
	EXPIRES:	06/2021	
	SIGNATURE:		
	2	AMOUNT:	3500.00
TYPE:		CHECK	RECEIVED: 08/09/2017
CHECK NO:		1074	
NAME:		TRIPLE CREEK MINING LLC 7525 E GAINNEY RANCH RD UNIT 189	

421090

PHOENIX, ARIZONA
2016 AUG 30 A 9 43
BLM AZ STATE OFFICE
RECEIVED

BLM
Date
Stamp

MAINTENANCE FEE PAYMENT

Claimant Name: Three Rivers Mining LLC
Address: 7525 E GAINWAY RANCH RD 189
City: Scottsdale State: AZ Zip: 85258
Telephone: (702) 372-9828
E-mail address: DE Silver Hawk@yahoo.com
Signature: Wendy Pike

Check here if this is a change of address.

LINE NO.	AMC NUMBER	CLAIM/SITE NAME	COUNTY RECORDER DATA (If available)	TWP	RNG	SEC
1	421103	paystreak #1		9N	4W	4
2	421102	paystreak #2		9N	4W	4
3	421101	paystreak #3		9N	4W	4
4	421100	paystreak #4		9N	4W	4
5	421099	paystreak #5		9N	4W	4
6	421094	paystreak #10		9N	4W	33
7	421093	paystreak #11		9N	4W	4
8	421092	paystreak 12		9N	4W	4
9	421091	paystreak 13		9N	4W	4
10	421090	paystreak 14		9N	4W	4

List additional claims on Form MCF114.

No. of Claims*: 10 x \$155 = 1,550
 Check No: CC # 4277 PMC
 Receipt No.: 8646430
 For BLM Use Only

Bureau of Land Management
Arizona State Office
www.blm.gov/az/

* \$155 per lode mining claim, mill site, or tunnel site; and \$155 for each 20 acres or portion thereof for each placer mining claim.

Form: MCF112
Revised July 2014

This form is available from the Arizona Geological Survey and may be reproduced.

ENTERED
AUG 31 2016
BY: RAM

United States Department of the Interior
Bureau of Land Management
 DIV OF LANDS, MINRLS & ENERGY
 ONE N CENTRAL AVE
 PHOENIX, AZ 85004 -4427
 Phone: 602-417-9200

Receipt

No: 3646430

Transaction #: 3750412	
Date of Transaction: 08/30/2016	
CUSTOMER:	
THREE RIVERS MINING LLC 7525 E GAINNEY RANCH RD UNIT 18 SCOTTSDALE, AZ 85258-1603 US	

LINE #	QTY	DESCRIPTION	REMARKS	UNIT PRICE	TOTAL
1	1.00	LOCATABLE MINERALS / MINING CLAIMS- NOT NEW-UNADJUD, ONE AUTH NO. ONLY / MINING CLAIM MONEY RECEIVED CASES: AMC421103/\$1550.00	MAINT 2017/10	- n/a -	1550.00
TOTAL:					\$1,550.00

PAYMENT INFORMATION			
NOTE: Items will appear on credit card statement as "Bureau of Land Mgmt CO".			
1	AMOUNT:	1000.00	POSTMARKED: N/A
	TYPE:	CREDIT CARD	RECEIVED: 08/30/2016
	NAME:	THREE RIVERS MINING LLC 7525 E GAINNEY RANCH RD UNIT 18 SCOTTSDALE AZ 85258-1603 US	
	CARD NO:	XXXXXXXXXXXX8341	AUTH CODE: 110315
	NAME ON CARD:	DENNIS C RIDER	
	EXPIRES:	12/2016	
	SIGNATURE:		
2	AMOUNT:	550.00	POSTMARKED: N/A
	TYPE:	CHECK	RECEIVED: 08/30/2016
	CHECK NO:	4222	
	NAME:	RIDER, DENNIS C 7525 E GAINNEY RANCH RD UNIT 18 SCOTTSDALE AZ 85258-1603 US	

REMARKS

This receipt was generated by the automated BLM Collections and Billing System and is a paper representation of a portion of the official electronic record contained therein.

416191
 423383
 68526
 366287
 401294
 404917

412808
 414462
 422696
 421090

RECEIVED
 BLM AZ STATE OFFICE
 2016 AUG 18 P 4:41
 PHOENIX, ARIZONA

Maintenance Fee Payment

Claimant Name: Greg Rustin
 Address P.O. Box 201
 City Laurel State MS Zip 39941
 Telephone (601) 319-9118
 E-Mail N/A
 Signature _____

Check here if this address is a change

List additional claims on Form

Line No	AMC number	Claim/Site Name	County Recorder Data (if available)	TWP	RNG	Section
1.	416195 ✓	Lake # 1 ✓	Placer 20 Acres	9N	4W	36
2.	416196	Lake # 2 ✓	Placer 20 Acres	9N	4W	35 & 36
3.	416197	Lake # 3 ✓	Placer 20 Acres	9N	4W	35
4.	416198	Lake # 4 ✓	Placer 20 Acres	9N	4W	35
5.	416199	Lake # 5 ✓	Placer 20 Acres	8N	4W	2
6.	416200	Lake # 6 ✓	Placer 20 Acres	8N	4W	2
7.	416201 ✓	Lake # 7 ✓	Placer 20 Acres	8N	4W	2 & 3
8. 423386	423306 ✓	Lake # 8 ✓	Placer 20 Acres	9N	4W	36
9. 287	423307	Lake # 9 ✓	Placer 20 Acres	9N	4W	35 & 36
10. 388	423308	Lake # 10 ✓	Placer 20 Acres	9N	4W	35
11. 389	423309 ✓	Lake # 11 ✓	Placer 20 Acres	9N	4W	35
12.	416202 ✓	Scarlet #1 ✓	Lode 20 Acres	9N	4W	36
13.	416203	Scarlet #2 ✓	Lode 20 Acres	9N	4W	36
14.	416204	Scarlet #3 ✓	Lode 20 Acres	9N	4W	36
15.	416205	Scarlet #4 ✓	Lode 20 Acres	9N	4W	36
16.	416206	Scarlet #5 ✓	Lode 20 Acres	9N	4W	36
17.	416207	Scarlet #6 ✓	Lode 20 Acres	9N	4W	36
18.	416208	Scarlet #7 ✓	Lode 20 Acres	9N	4W	36
19.	416209 ✓	Scarlet #8 ✓	Lode 20 Acres	9N	4W	36
20.	416191 ✓	Cort # 1 ✓	Placer 20 Acres	9N	4W	36
21.	416192 ✓	Cort # 2 ✓	Placer 20 Acres	9N	4W	35 & 36

MCF114

No. of Claims 21 X \$155.00 = \$3255.00
 Check No. C.C. Init. A.L.
 Receipt No. 3635704
 For BLM Use Only

Bureau of Land Management
 Arizona State Office
www.blm.gov/az/

Page 1

ENTERED
 AUG 22 2016
 BY: RAM

RECEIVED
 BLM AZ STATE OFFICE
 2016 AUG 18 P 12:41
 PHOENIX, ARIZONA

Maintenance Fee Payment

Claimant Name: Greg Rustin
 Address P.O. Box 201
 City Laurel State MS Zip 39941
 Telephone (601) 319-9118
 E-Mail N/A
 Signature _____

Check here if this address is a change

List additional claims on Form

Line No	AMC number	Claim/Site Name	County Recorder Data (if available)	TWP	RNG	SEC
1.	416193 γ	Cort # 3 \checkmark	Placer 20 acres	9N	4W	35
2.	416194 γ	Cort # 4 \checkmark	Placer 20 acres	9N	4W	36
3. 423303	423313 ---	Cort # 5 \checkmark	Placer 20 acres	9N	4W	36
4. 423384	423304 γ	Cort # 6 \checkmark	Placer 20 acres	9N	4W	35 & 36
5. 423305	423305 γ	Cort # 7 \checkmark	Lode 20 acres	9N	4W	35
6.						
7.						
8.						
9.						
10.						
11.						
12.						
13.						
14.						
15.						
16.						
17.						
18.						
19.						
20.						

MCF114

No. of Claims: 5 X \$155.00 = \$775.00
 Check No: Ce Ce Init: AR
 Receipt No: 3635104
For BLM Use Only

Bureau of Land Management
 Arizona State Office
www.blm.gov/az/

RECEIVED
BLM AZ STATE OFFICE

2016 AUG 18 P 12:41

PHOENIX, ARIZONA

Claimant Name: Greg Rustin
 Address P. O. Box 201
 City Laurel State: MS Zip 39941
 Telephone (601) 319-9118
 E-Mail N/A
 Signature _____

Line No	AMC number	Claim/Site Name	County Recorder Data (if available)	TWP	RNG	SEC
1.	68554	Golden Rod #1 ✓	Placer 20 acres	9N	4W	7
2.	366287	Golden Rod #2 ✓	Placer 160 acres	9N	4W	7
3.	401294	Golden Rod #3 ✓	Lode 20 acres	9N	4W	7
4.	404917	Golden Rod #4 ✓	Lode 20 acres	9N	4W	7
5.	404918	Golden Rod #5 ✓	Lode 20 acres	9N	4W	7
6.	404919	Golden Rod #6 ✓	Lode 20 acres	9N	4W	7
7.	404920	Golden Rod #7 ✓	Lode 20	9N	4W	7
8.	404921	Golden Rod #8 ✓	Lode 20 acres	9N	4W	7
9.	404922	Golden Rod #9 ✓	Lode 20 acres	9N	4W	7
10.	404923	Golden Rod #10 ✓	Lode 20 acres	9N	4W	7
11.	412815	Golden Rod #11 ✓	Lode 20 acres	9N	4W	7
12.	412814	Golden Rod #12 ✓	Lode 20 acres	9N	4W	8
13.	412813	Golden Rod #13 ✓	Lode 20 acres	9N	4W	8
14.	412812	Golden Rod #14 ✓	Lode 20 acres	9N	4W	8
15.	412811	Golden Rod #15 ✓	Lode 20 acres	9N	4W	8
16.	412810	Golden Rod #16 ✓	Lode 20 acres	9N	4W	8
17.	412809	Golden Rod #17 ✓	Lode 20 acres	9N	4W	8
18.	412808	Golden Rod #18 ✓	Lode 20 acres	9N	4W	8
19.	414462	Golden Rod #19 ✓	Lode 20 acres	9N	4W	8
20.	414463	Golden Rod #20 ✓	Lode 20 acres	9N	4W	8

Check here if this address is a change

List additional claims on Form MCF114

No. of Claims: 27 X \$155 = \$4185.00
 Check No: CCL Init. GR
 Receipt No: 3635104
 For BLM Use Only

Bureau of Land Management
 Arizona State Office
www.blm.gov/az/

RECEIVED
 BLM AZ STATE OFFICE
 2018 AUG 18 P 12:41
 PHOENIX, ARIZONA

Maintenance Fee Payment

Claimant Name: Greg Rustin
 Address P. O. Box 201
 City Laurel State MS Zip 39941
 Telephone (601) 319-9118
 E-Mail N/A
 Signature _____

Line No	AMC number	Claim/Site Name	County Recorder Data (if available)	TWP	RNG	SEC
1.	414464 ✓	Golden Rod # 21 ✓	Lode 20 acres	9N	4W	8
2.	414465 ✓	Golden Rod # 22 ✓	Lode 20 acres	9N	4W	5 & 8
3.	422696 ✓	Golden Rod # 23 ✓	Placer 20 acres	9N	4W	6
4.	422697 ✓	Golden Rod # 24 ✓	Lode 20 acres	9N	4W	6
5.	422698 ✓	Golden Rod # 25 ✓	Lode 20 acres	9N	4W	6
6.	421111 ✓	Rideco No. 8 ✓	Lode under 3 acre	9N	4W	6
7.						
8.						
9.						
10.						
11.						
12.						
13.						
14.						
15.						
16.						
17.						
18.						
19.						
20.						

X Check here if this address is a change

List additional claims on Form MCF114

No. of Claims: <u>6</u>	X \$155 = \$ <u>930.00</u>
Check No: <u>C.C.</u>	Init: <u>ARJ</u>
Receipt No: <u>3635104</u>	
For BLM Use Only	

Bureau of Land Management
 Arizona State Office
www.blm.gov/az/



Frank Dykes <hhairllc@gmail.com>

page 5
1 message

Congresspaul@aol.com <Congresspaul@aol.com>
To: hhairllc@gmail.com

Fri, Jul 29, 2016 at 9:55 AM

Page	# Claims	Amount
# 1	21 Claims	\$ 3255.00
# 2	5 Claims	\$ 775.00
# 3	27 Claims 20	\$ 4185.00
# 4	6 Claims	\$ 930.00
Grand Total	59 Claims	\$9145.00

RECEIVED
 BLM AZ STATE OFFICE
 2016 AUG 18 P 12:41
 PHOENIX, ARIZONA

**Greg Rustin
P.O.Box 201
Laurel, MS 39441**

**Bureau of Land Management
Arizona State Office
One North Central Avenue, Suite 800
Phoenix, AZ 85004-4427**

RECEIVED
BLM AZ STATE OFFICE
2016 AUG 18 P 12:40
PHOENIX, ARIZONA

100% Recycled fiber
80% Post-Consumer

Extremely Urgent

Visit ups.com or call 1-800-PICK-UPS® (1-800-742-5877) to schedule a pickup or find a drop off location near you.


Domestic Shipments
• To qualify for the Letter rate, UPS Express Envelopes may only contain correspondence, urgent documents, and/or electronic media, and must weigh 8 oz. or less. UPS Express Envelopes containing items other than those listed or weighing more than 8 oz. will be billed by weight.

International Shipments
• The UPS Express Envelope may be used only in value. Certain countries consider electronic in ups.com/importhelp to verify if your shipment

• To qualify for the Letter rate, the UPS Express E UPS Express Envelopes weighing more than 8 o Note: Express Envelopes are not recommended containing sensitive personal information or bre or cash equivalent.

0.1 LBS LTR 1 OF 1
RUSTIN METAL BLDGS AND CONSTR
6016499949
310 EAST 18TH ST
LAUREL MS 39441

SHIP TO:
ARIZONA STATE OFFICE
BUREAU OF LAND MANAGEMENT
SUITE 800
ONE NORTH CENTRAL AVE
PHOENIX AZ 85004




AZ 850 9-10



UPS 2ND DAY AIR

TRACKING #: 1Z 86V 913 35 9095 1199

2



BILLING: P/P
SIGNATURE REQUIRED

Reference No. 1: 636069624519270379

XOL 16.07.04

NV46 78.0A 07/2016



Do not use this envelope for:
UPS Ground
UPS Standard
UPS 2nd Day Select®
1dwide Expedited®

This envelope is for use with the following services:
UPS Next Day Air®
UPS Worldwide Express™
UPS 2nd Day Air®

Apply shipping documents on this side.

International Shipping Notice - Carriage forwarder may be subject to the rules relating to liability and other terms and/or conditions established by the Convention for the Unification of Certain Rules Relating to International Carriage by Air (the "Warsaw Convention") and/or the Convention on the Contract for the International Carriage of Goods by Road (the "CMR Convention"). These commodities, technology or software were exported from the U.S. in accordance with the Export Administration Regulations. Diversion contrary to U.S. Law prohibited.

Serving you for more than 100 years
United Parcel Service.



010195101 4/14 PAC United Parcel Service

RECEIVED
ARIZONA STATE OFFICE
APR 18 10 18 AM '04
PHOENIX, ARIZONA



1 N. CENTRAL AVE
STE 800
PHOENIX AZ 85004-4414
P: PURPLE S: ORANGE I: 44D
0903-4000
1786V913359095 199
US POSTAGE PAID PER PERMIT NO. 1000 PHOENIX AZ

Express Envelope

United States Department of the Interior
Bureau of Land Management
 DIV OF LANDS, MINRLS & ENERGY
 ONE N CENTRAL AVE
 PHOENIX, AZ 85004 -4427
 Phone: 602-417-9200

Receipt

No: 3635104

Transaction #: 3738943	
Date of Transaction: 08/19/2016	
CUSTOMER:	
GREGORY RUSTIN PO BOX 201 LAUREL,MS 39441-0201 US	

LINE #	QTY	DESCRIPTION	REMARKS	UNIT PRICE	TOTAL
1	1.00	LOCATABLE MINERALS / MINING CLAIMS- NOT NEW-UNADJUD, ONE AUTH NO. ONLY / MINING CLAIM MONEY RECEIVED CASES: AMC416195/\$9145.00	MAINT FEE 2017 - 59 52	- n/a -	9145.00
TOTAL:					\$9,145.00

PAYMENT INFORMATION			
1	AMOUNT:	9145.00	POSTMARKED: N/A
	TYPE:	CHECK	RECEIVED: 08/18/2016
	CHECK NO:	6717401378	
	NAME:	RUSTIN, GREGORY D PO BOX 201 LAUREL MS 39441-0201 US	

REMARKS

This receipt was generated by the automated BLM Collections and Billing System and is a paper representation of a portion of the official electronic record contained therein.

Run Date: 09/08/15

Run Time: 09:20 AM

**DEPARTMENT OF THE INTERIOR
BUREAU OF LAND MANAGEMENT
MINING CLAIMS**

MC Maintenance Fees Paid Through the BLM Pay Portal

CBS Receipt: 3382756

Printed For Lead File # AMC421090

Agency Tracking ID: 1441055186

Number of BLM Serial Nr: 3

Assessment Year: 2016

Paid On: 08/31/2015

Total Amount Paid: \$465.00

Claim Name	BLM Serial No	Lead File No	Amount Paid
RIDECO NO. 8	AMC421111	AMC421090	\$155.00
GOLDENROD #24	AMC422697	AMC422696	\$155.00
GOLDENROD #25	AMC422698	AMC422696	\$155.00

United States Department of the Interior
Bureau of Land Management
 BUSINESS & SUPPORT SVCS DIV
 ONE N CENTRAL AVE SUITE 800
 PHOENIX, AZ 85004 -4427
 Phone: (602) 417-9200

Receipt

No: 3382756

Transaction #: 3481070	
Date of Transaction: 08/31/2015	
CUSTOMER:	
	PAUL CLARK P.O.BOX 1308 CONGRESS,AZ 85332 US

LINE #	QTY	DESCRIPTION	REMARKS	UNIT PRICE	TOTAL
1	1.00	LOCATABLE MINERALS / MINING CLAIMS- NOT NEW-UNADJUD,ONE AUTH NO. ONLY / MINING CLAIM MONEY RECEIVED CASES: AMC422697/\$465.00		- n/a -	465.00
TOTAL:					\$465.00

PAYMENT INFORMATION			
NOTE: Items will appear on credit card statement as "BLM O Mining Claim".			
1	AMOUNT:	465.00	POSTMARKED: N/A
	TYPE:	CREDIT CARD	RECEIVED: 08/31/2015
	NAME:	PAUL CLARK P.O.BOX 1308 CONGRESS AZ 85332 US	
	CARD NO:	XXXXXXXXXXXX8034	AUTH CODE: 449476
	NAME ON CARD:	PAUL CLARK	
	EXPIRES:	10/2017	
	SIGNATURE:		

REMARKS

This receipt was generated by the automated BLM Collections and Billing System and is a paper representation of a portion of the official electronic record contained therein.

421090

MAINTENANCE FEE PAYMENT

Claimant Name: Three Rivers Mining LLC
Address: 7525 E GAINES RANCH RD #189
City: GOTEDALE State: AZ Zip: 85258
Telephone: _____
E-mail address: 928-221-8094
Signature: Jon Rider

RECEIVED
BLM AZ STATE OFFICE
2015 AUG 21 A 11:30
PHOENIX, ARIZONA
BLM
Date
Stamp

Check here if this is a change of address.

LINE NO.	AMC NUMBER	CLAIM/SITE NAME	COUNTY RECORDER DATA (If available)	TWP	RNG	SEC
1	421103	PAY STREAK #1				
2	421102	PAY STREAK #2				
3	421101	PAY STREAK #3				
4	421100	PAY STREAK #4				
5	421099	PAY STREAK #5				
6	421093	PAY STREAK #11				
7	421094	PAY STREAK #10				
8	421092	PAY STREAK #12				
9	421091	PAY STREAK #13				
10	421090	PAY STREAK #14				

List additional claims on Form MCF114.

Bureau of Land Management
Arizona State Office
www.blm.gov/az/

No. of Claims*: 10 x \$155 = 1,550
Check No: 100 Init. JML
Receipt No.: 3373102
For BLM Use Only

* \$155 per lode mining claim, mill site, or tunnel site; and \$155 for each 20 acres or portion thereof for each placer mining claim.

Form: MCF112
Revised July 2014

This form is available from the Arizona Geological Survey and may be reproduced.

ENTERED
AUG 25 2015
BY: Ram

United States Department of the Interior
Bureau of Land Management
 LANDS/RECREATION & PLANNING
 ONE N CENTRAL AVE
 PHOENIX, AZ 85004 -2203
 Phone: 602-417-9200

Receipt

No: 3373162


Transaction #: 3471362	
Date of Transaction: 08/21/2015	
CUSTOMER:	
THREE RIVERS MINING LLC 7525 E GAINEY RANCH RD UNIT 18 SCOTTSDALE, AZ 85258-1609 US	

LINE #	QTY	DESCRIPTION	REMARKS	UNIT PRICE	TOTAL
1	1.00	LOCATABLE MINERALS / MINING CLAIMS- NOT NEW-UNADJUD, ONE AUTH NO. ONLY / MINING CLAIM MONEY RECEIVED CASES: AMC421103/\$1550.00	MAINT 2016/10	- n/a -	1550.00
TOTAL:					\$1,550.00

PAYMENT INFORMATION			
1	AMOUNT:	1550.00	POSTMARKED: N/A
	TYPE:	CHECK	RECEIVED: 08/21/2015
	CHECK NO:	100	
	NAME:	THREE RIVERS MINING LLC BOX 201 CONGRESS AZ 85332 US	

REMARKS

This receipt was generated by the automated BLM Collections and Billing System and is a paper representation of a portion of the official electronic record contained therein.



416191 366287
 421090 401294
 422696 404917
 423383 412808
 68526 414462

Maintenance Fee Payment

Claimant Name: Greg Rustin
 Address P.O. Box 201
 City Laurel State MS Zip 39941
 Telephone (601) 319-9118
 E-Mail N/A
 Signature Greg Rustin

Check here if this address is a change

RECEIVED
 BLM AZ STATE OFFICE
 2014 AUG 20 P 2:15
 PHOENIX, ARIZONA

Line No	AMC number	Claim/Site Name	County Recorder Data (if available)	TWP	RNG	SEG
1.	416195	Luke # 1	Placer 20 Acres	9N	4W	36
2.	416196	Luke # 2	Placer 20 Acres	9N	4W	35 & 36
3.	416197	Luke # 3	Placer 20 Acres	9N	4W	35
4.	416198	Luke # 4	Placer 20 Acres	9N	4W	35
5.	416199	Luke # 5	Placer 20 Acres	8N	4W	2
6.	416200	Luke # 6	Placer 20 Acres	8N	4W	2
7.	416201	Luke # 7	Placer 20 Acres	8N	4W	2 & 3
8.	423306	Luke # 8	Placer 20 Acres	9N	4W	36
9.	423307	Luke # 9	Placer 20 Acres	9N	4W	35 & 36
10.	423308	Luke # 10	Placer 20 Acres	9N	4W	35
11.	423309	Luke # 11	Placer 20 Acres	9N	4W	35
12.	416202	Scarlet #1	Lode 20 Acres	9N	4W	36
13.	416203	Scarlet # 2	Lode 20 Acres	9N	4W	36
14.	416204	Scarlet # 3	Lode 20 Acres	9N	4W	36
15.	416205	Scarlet # 4	Lode 20 Acres	9N	4W	36
16.	416206	Scarlet # 5	Lode 20 Acres	9N	4W	36
17.	416207	Scarlet # 6	Lode 20 Acres	9N	4W	36
18.	416208	Scarlet # 7	Lode 20 Acres	9N	4W	36
19.	416209	Scarlet # 8	Lode 20 Acres	9N	4W	36
20.	416191	Cort # 1	Placer 20 Acres	9N	4W	36
21.	416192	Cort # 2	Placer 20 Acres	9N	4W	35 & 36

423387
423388

List additional claims on Form MCF114

Bureau of Land Management
 Arizona State Office
www.blm.gov/az/

ENTERED
 AUG 20 2014

No. of Claims: 21 X \$155.00 = \$3255.00
 Check No: 1038 Init. ARL
 Receipt No: 3107967
 For BLM Use Only

Maintenance Fee Payment

Claimant Name: Greg Rustin
 Address P.O. Box 201
 City Laurel State MS Zip 39941
 Telephone (601) 319-9118
 E-Mail N/A
 Signature Greg Rustin

RECEIVED OFFICE
 BLM AZ STATE
 2011 AUG 20 P 2:19
 PHOENIX, ARIZONA

Check here if this address is a change

Line No	AMC number	Claim/Site Name	County Recorder Data (if available)	TWP	RNG	SEC
1.	416193	Cort # 3	Placer 20 acres	9N	4W	35
2.	416194	Cort # 4	Placer 20 acres	9N	4W	36
3.	423313	Cort # 5	Placer 20 acres	9N	4W	36
4.	423304	Cort # 6	Placer 20 acres	9N	4W	35 & 36
5.	423305	Cort # 7	Lode 20 acres	9N	4W	35
6.						
7.						
8.						
9.						
10.						
11.						
12.						
13.						
14.						
15.						
16.						
17.						
18.						
19.						
20.						

List additional claims on Form MCF114

Bureau of Land Management
 Arizona State Office
www.blm.gov/az/

No. of Claims: <u>5</u> X \$155.00 = <u>\$775.00</u>
Check No: <u>1038</u> Init. <u>AR</u>
Receipt No: <u>3107967</u>
For BLM Use Only

Claimant Name: Greg Rustin
 Address P. O. Box 201
 City Laurel State: MS Zip 39941
 Telephone (601) 319- 9118
 E-Mail N/A
 Signature *Greg Rustin*

Check here if this address is a change

Line No	AMC number	Claim/Site Name	County Recorder Data (if available)	TWP	RNG	SEC
1.	68554-38970	Golden Rod # 1	Placer 20 acres	9N	4W	7
2.	366287	Golden Rod # 2	Placer 160 acres	9N	4W	7
3.	401294	Golden Rod #3	Lode 20 acres	9N	4W	7
4.	404917	Golden Rod # 4	Lode 20 acres	9N	4W	7
5.	404918	Golden Rod # 5	Lode 20 acres	9N	4W	7
6.	404919	Golden Rod # 6	Lode 20 acres	9N	4W	7
7.	404920	Golden Rod # 7	Lode 20	9N	4W	7
8.	404921	Golden Rod # 8	Lode 20 acres	9N	4W	7
9.	404922	Golden Rod # 9	Lode 20 acres	9N	4W	7
10.	404923	Golden Rod # 10	Lode 20 acres	9N	4W	7
11.	412815	Golden Rod # 11	Lode 20 acres	9N	4W	8
12.	412814	Golden Rod # 12	Lode 20 acres	9N	4W	8
13.	412813	Golden Rod # 13	Lode 20 acres	9N	4W	8
14.	412812	Golden Rod # 14	Lode 20 acres	9N	4W	8
15.	412811	Golden Rod # 15	Lode 20 acres	9N	4W	8
16.	412810	Golden Rod # 16	Lode 20 acres	9N	4W	8
17.	412809	Golden Rod # 17	Lode 20 acres	9N	4W	8
18.	412808	Golden Rod # 18	Lode 20 acres	9N	4W	8
19.	414462	Golden Rod # 19	Lode 20 acres	9N	4W	8
20.	414463	Golden Rod # 20	Lode 20 acres	9N	4W	8

List additional claims on Form MCF114

Bureau of Land Management
 Arizona State Office
www.blm.gov/az/

No. of Claims: <u>27</u> X \$155 = <u>\$4185.00</u>
Check No: <u>1038</u> Init. <u><i>GR</i></u>
Receipt No: <u>3102967</u>
For BLM Use Only

Maintenance Fee Payment

Claimant Name: Greg Rustin
 Address P. O. Box 201
 City Laurel State MS Zip 39941
 Telephone (601) 319-9118
 E-Mail N/A
 Signature *Greg Rustin*

RECEIVED
 BLM AZ STATE OFFICE
 2014 AUG 20 P 2:16
 PHOENIX, ARIZONA

Check here if this address is a change

Line No	AMC number	Claim/Site Name	County Recorder Data (if available)	TWP	RNG	SEC
1.	414464	Golden Rod # 21	Lode 20 acres	9N	4W	8
2.	414465	Golden Rod # 22	Lode 20 acres	9N	4W	5 & 8
3.	422696	Golden Rod # 23	Placer 20 acres	9N	4W	6
4.	422697	Golden Rod # 24	Lode 20 acres	9N	4W	6
5.	422698	Golden Rod # 25	Lode 20 acres	9N	4W	6
6.	421111	Rideco No. 8	Lode under 3 acre	9N	4W	6
7.						
8.						
9.						
10.						
11.						
12.						
13.						
14.						
15.						
16.						
17.						
18.						
19.						
20.						

List additional claims on Form MCF114

Bureau of Land Management
 Arizona State Office
www.blm.gov/az/

No. of Claims: <u>6</u>	X \$155 =	\$ <u>930.00</u>
Check No: <u>1038</u>	Init. <u>ASA</u>	
Receipt No: <u>3102967</u>		
For BLM Use Only		

Page	# Claims	Amount
# 1	21 Claims	\$ 3255.00
# 2	5 Claims	\$ 775.00
# 3	27 Claims	\$ 4185.00
# 4	6 Claims	\$ 930.00
Grand Total	59 Claims	\$9145.00

RECEIVED
BLM AZ STATE OFFICE
2014 AUG 20 P 2: 16
PHOENIX, ARIZONA

United States Department of the Interior
Bureau of Land Management
LANDS/RECREATION & PLANNING
ONE N CENTRAL AVE
PHOENIX, AZ 85004 -2203
Phone: 602-417-9200

Receipt

No: 3107967

Transaction #: 3199624	
Date of Transaction: 08/21/2014	
CUSTOMER:	
GREGORY RUSTIN PO BOX 201 LAUREL,MS 39441-0201 US	

LINE #	QTY	DESCRIPTION	REMARKS	UNIT PRICE	TOTAL
1	1.00	LOCATABLE MINERALS / MINING CLAIMS-NOT NEW-UNADJUD,ONE AUTH NO. ONLY / MINING CLAIM MONEY RECEIVED CASES: AMC416195/\$9145.00	MAINT FEE PYMNT (59) 2015	- n/a -	9145.00
TOTAL:					\$9,145.00

PAYMENT INFORMATION					
1	AMOUNT:	9145.00	POSTMARKED:	08/15/2014	
	TYPE:	CHECK	RECEIVED:	08/20/2014	
	CHECK NO:	1038			
	NAME:	GOLDENROD GROUP LLC 562 EASTVIEW DR LAUREL MS 39443 US			

REMARKS

This receipt was generated by the automated BLM Collections and Billing System and is a paper representation of a portion of the official electronic record contained therein.

421090

MAINTENANCE FEE PAYMENT

Claimant Name: Three Rivers Mining LLC
Address: 7525 E GAINEY RANCH RD #189
City: State PALE State: AZ Zip: 85258
Telephone: _____
E-mail address: _____
Signature: [Signature]

Check here if this is a change of address.

RECEIVED
BLM AZ STATE OFFICE
2014 AUG 14 A 11:18
PHOENIX, ARIZONA
BLM
Date
Stamp

LINE NO.	AMC NUMBER	CLAIM/SITE NAME	COUNTY RECORDER DATA (If available)	TWP	RNG	SEC
1	421103	PAYSTREAK #1		9N	4W	4
2	421102	PAYSTREAK #2		9N	4W	4
3	421101	PAYSTREAK #3		9N	4W	4
4	421100	PAYSTREAK #4		9N	4W	4
5	421099	PAYSTREAK #5		9N	4W	4
6	421094	PAYSTREAK #10		9N	4W	33
7	421093	PAYSTREAK #11		9N	4W	4
8	421092	PAYSTREAK #12		9N	4W	4
9	421091	PAYSTREAK #13		9N	4W	4
10	421090	PAYSTREAK #14		9N	4W	4

List additional claims on Form MCF114.

Bureau of Land Management
Arizona State Office
www.blm.gov/az/

No. of Claims: 10 x \$155 = 1550
Check No: 2607 + CASH Init. [Signature]
Receipt No.: 3101202
For BLM Use Only

ENTERED
AUG 13 2014
BY: [Signature]

Form: MCF112
Revised July 2009

This form is available from the Arizona Department of Mines and Mineral Resources and may be reproduced.

United States Department of the Interior
Bureau of Land Management
 LANDS/RECREATION & PLANNING
 ONE N CENTRAL AVE
 PHOENIX, AZ 85004 -2203
 Phone: 602-417-9200

Receipt

No: 3101202

Transaction #: 3192746	
Date of Transaction: 08/14/2014	
CUSTOMER:	
THREE RIVERS MINING LLC 7525 E GAINNEY RANCH RD # 189 SCOTTSDALE, AZ 85258-1603 US	

LINE #	QTY	DESCRIPTION	REMARKS	UNIT PRICE	TOTAL
1	1.00	LOCATABLE MINERALS / MINING CLAIMS- NOT NEW-UNADJUD, ONE AUTH NO. ONLY / MINING CLAIM MONEY RECEIVED CASES: AMC421103/\$1550.00	2015 MAINT (10)	- n/a -	1550.00
TOTAL:					\$1,550.00

PAYMENT INFORMATION			
1	AMOUNT:	1300.00	POSTMARKED: N/A
	TYPE:	CASH	RECEIVED: 08/14/2014
	NAME:	RIDECO MINING LLC RIDER, JON 7525 E GAINNEY RANCH RD # 189 SCOTTSDALE AZ 85258-1603 US	
2	AMOUNT:	250.00	POSTMARKED: N/A
	TYPE:	CHECK	RECEIVED: 08/14/2014
	CHECK NO:	2607	
	NAME:	RIDECO MINING LLC RIDER, JON 7525 E GAINNEY RANCH RD # 189 SCOTTSDALE AZ 85258-1603 US	

REMARKS

This receipt was generated by the automated BLM Collections and Billing System and is a paper representation of a portion of the official electronic record contained therein.

421090
417725

MAINTENANCE FEE PAYMENT

Claimant Name: Rideco Mining LLC
Address: 7525 E GAINNEY RANCH RD UNIT 189
City: SCOTTSDALE State: AZ Zip: 85332
Telephone: 928-231-0819
E-mail address: _____
Signature: Jon Rider

RECEIVED
BLM AZ STATE OFFICE
2013 AUG 27 A 11:59
PHOENIX, ARIZONA
BLM
Date
Stamp

Check here if this is a change of address.

LINE NO.	AMC NUMBER	CLAIM/SITE NAME	COUNTY RECORDER DATA (If available)	TWP	RNG	SEC
1	421104	Rideco no 1				
2	421105	Rideco no 2				
3	421106	Rideco no 3				
4	421107	Rideco no 4				
5	421108	Rideco no 5				
6	421109	Rideco no 6				
7						
8						
9						
10						

M/Fee

List additional claims on Form MCF114.

No. of Claims: 22 x \$140 = 3,080
Check No: 2378 Init. YML
Receipt No.: 2866236
For BLM Use Only

Bureau of Land Management
Arizona State Office
www.blm.gov/az/

Form: MCF112
Revised July 2009

This form is available from the Arizona Department of Mines and Mineral Resources and may be reproduced.

ENTERED
SEP 3 2013

ENTERED
SEP 3 2013
BY: RE

MAINTENANCE FEE PAYMENT

Claimant Name: Triple Creek LLC
 Address: PO Box 201
 City: Congress State: AZ Zip: 85332
 Telephone: 928-231-0819
 E-mail address: _____
 Signature: Jon Rider

Check here if this is a change of address.

RECEIVED
 BLM AZ STATE OFFICE
 2013 AUG 27 A 11:59
 PHOENIX, ARIZONA
 BLM
 Date
 Stamp

LINE NO.	AMC NUMBER	CLAIM/SITE NAME	COUNTY RECORDER DATA (If available)	TWP	RNG	SEC
1	417725	Triple Creek #1				
2	417726	Triple Creek #2				
3	417727	Triple Creek #3				
4	417728	Triple Creek #4				
5	417729	Triple Creek #11				
6	417730	Triple Creek #12				
7						
8						
9						
10						

List additional claims on Form MCF114.

Bureau of Land Management
 Arizona State Office
www.blm.gov/az/

No. of Claims: _____ x \$140 = _____
 Check No: _____ Init. _____
 Receipt No.: _____
For BLM Use Only

Form: MCF112
 Revised July 2009

MAINTENANCE FEE PAYMENT

Claimant Name: Three Rivers Mining LLC
 Address: 7525 E GAINVEY RANCH Rd #189
 City: SCOTTSDALE State: AZ Zip: 85332
 Telephone: _____
 E-mail address: _____
 Signature: _____

RECEIVED
 BLM AZ STATE OFFICE
 PHOENIX, ARIZONA
 2013 AUG 27 A 11:59
 BLM
 Date
 Stamp

Check here if this is a change of address.

LINE NO.	AMC NUMBER	CLAIM/SITE NAME	COUNTY RECORDER DATA (If available)	TWP	RNG	SEC
1	421103	PAYSTREAK #1				
2	421102	PAYSTREAK #2				
3	421101	PAYSTREAK #3				
4	421100	PAYSTREAK #4				
5	421099	PAYSTREAK #5				
6	421094	PAYSTREAK #10				
7	421093	PAYSTREAK #11				
8	421092	PAYSTREAK #12				
9	421091	PAYSTREAK #13				
10	421090	PAYSTREAK #14				

List additional claims on Form MCF114.

Bureau of Land Management
 Arizona State Office
 www.blm.gov/az/

No. of Claims: _____ x \$140 = _____
 Check No: _____ Init. _____
 Receipt No.: _____
 For BLM Use Only

Form: MCF112
 Revised July 2009

This form is available from the Arizona Department of Mines and Mineral Resources and may be reproduced.

United States Department of the Interior
 Bureau of Land Management
 LANDS/RECREATION & PLANNING
 ONE N CENTRAL AVE
 PHOENIX, AZ 85004 -2203
 Phone: 602-417-9200

Receipt

No:

2866236

Transaction #: 2952160	
Date of Transaction: 08/27/2013	
CUSTOMER:	
RIDEKO MINING LLC 7525 E GAINEY RANCH RD # 189 SCOTTSDALE, AZ 85258-1603 US	

LINE #	QTY	DESCRIPTION	REMARKS	UNIT PRICE	TOTAL
1	1.00	LOCATABLE MINERALS / MINING CLAIMS-NOT NEW-UNADJUD, ONE AUTH NO. ONLY / MINING CLAIM MONEY RECEIVED CASES: AMC421104/\$3080.00	MAINT 2014/22	- n/a -	3080.00
TOTAL:					\$3,080.00

PAYMENT INFORMATION			
1	AMOUNT:	3080.00	POSTMARKED: N/A
	TYPE:	CHECK	RECEIVED: 08/27/2013
	CHECK NO:	2378	
	NAME:	RIDEKO MINING LLC 7525 E GAINEY RANCH RD # 189 SCOTTSDALE AZ 85258-1603 US	

REMARKS

This receipt was generated by the automated BLM Collections and Billing System and is a paper representation of a portion of the official electronic record contained therein.

NOTICE!!

These documents have been scanned!

Do not place un-scanned documents beneath this notice!

Do not remove this notice from this file!

GPO Jacket No. 560-102
Print Order 61540
Rise Business Services, LLC
Job=AZ15 5/13/2019



Box Number= AZ15041



Claim Begin-End: AMC421090-AMC421111

6 Location Notices-Amendments and Supporting Documents



AZ15041-2 AMC421078-AMC422564

MINING CLAIM STATUS REPORT

DATA ENTERED FEB 26 2013 *ps*

MTP Checked by jc ps
GEO Checked by jc ps FEB 26 2013

LEAD SERIAL NUMBER AMC 421090 thru AMC 421111

OF CLAIMS & TYPE

22 LODE
_____ PLACER
_____ ASSOCIATION PLACER
_____ MILL SITE
_____ TUNNEL SITE

CHARGES

Location Fee @ \$34 = \$ 748
Processing Fee @ \$15 = \$ 330
Maintenance Fee @ \$140 = \$ 3080
Overage (+) \$ _____
Shortage (-) \$ _____
Other Fees \$ _____
TOTAL \$ 4158

TOTAL CLAIM ACREAGE? 20 each *Acres*

OF LOCATORS? 1

DOCUMENTS RECEIVED VIA -

Over-the-Counter () Mail ()

TIMELY FILED?

Yes () No ()

LEGAL DESCRIPTION - T 09N R 04W SEC 006,004
T 10N R 04W SEC 33
T 10N R 4W SEC 33
T _____ R _____ SEC _____

BLM FOREST SERVICE () _____ SUBJ TO PL 359: Yes () No ()

WILDERNESS AREA: No () Yes () _____

SPLIT ESTATE - N/A () SX () PX () SRHA () OTHER () _____

Proper Notice Filed if Located on SHRA Lands? N/A () Yes () No ()

RECONVEYED MINERALS ON BLM LANDS REQUIRE OPENING ORDERS FROM 1944 TO 1993 -

Open to Entry on: _____ N/A ()

COMMENTS/STATUS - VOID () PARTIALLY VOID () PVT MINERALS () WITHDRAWN LANDS ()

OTHER () _____

ANCH 21090

Claimant acknowledges that portions of the following claims(s) site(s) may be void or voidable.

Printed Name of Claimant _____ Signature of Claimant _____

***** FINAL ADJUDICATION *****

DATE 5/8/2013 INITIALS TS

When recorded, mail to:
Rideco Mining, LLC
P.O. Box 201
Congress, Arizona 85332

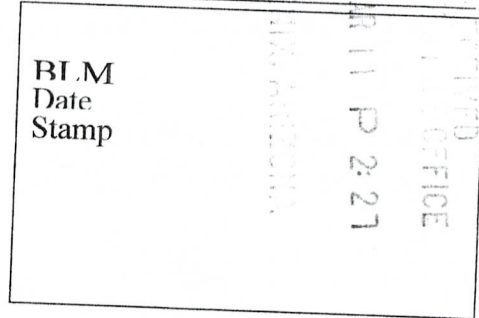
LOCATION NOTICE FOR PLACER MINING CLAIM

Amc 421111

NOTICE IS HEREBY GIVEN that the RIDEKO No. 8

Placer mining claim has been located by:

Rideco Mining, LLC, Jon Rider, Manager, whose current address is: 7525 E. Gainey Ranch Road, Unit No.189, Scottsdale, AZ 85258



The general course of this claim is west to east and it is situated in Yavapai County, Arizona.

This claim is 864 feet in length and 258 feet in width. This claim runs from the location monument on which this location notice is posted approximately 864 feet in a east direction to the east end line and 258 feet in a south direction to the south end line. Six monuments, one at each corner.

The location monument on which this notice is posted is situated within Section 6, Township 9 North, Range 4 West, Gila Salt River Base and Meridian, Arizona and this claim encompasses portions of the following quarter section (s), section (s), Township (s) and Range (Southeast quarter of Section 6, Township 9 North, Range 4 West) Gila Salt River Base and Meridian, Arizona.

The locality of this claim with reference to some natural object or permanent monument and additional information (if any) concerning its locality are as follows: Location monument is Rideco No.8 Placer claim being Corner No. 1 lying along the northeasterly line of Onest Deal Placer, Mineral Survey 4304 (shape is irregular)

DATED AND POSTED on the ground this 16 day of February 2013.

LOCATOR, Jon Rider Jon Rider

Form MCFIOO
Revised July 2005

This form is available from the Arizona Department of Mines & Mineral Resources and may be reproduced.

ENTERED INTO COMPUTER 5/8/2013
18

JOHN E. COURTNEY, LAND SURVEYOR
5480 E. Seven palms Drive
Cave Creek, Arizona 85331

RIDECO MINING, LLC - RIDECO NO.8 PLACER

That portion of General Land Office Lot 8 situated in the southeast quarter of Section 6, Township 9 North, Range 4 West of the Gila and Salt River Base and Meridian, Yavapai County, Arizona, described as follows:

Beginning at corner No.1, marked with a capped 2 inch plastic pipe and mound of stone marking corner No.1 lying along the southerly line of FOUR HUNDRED, AMC 68530, a placer mining claim, and lying along on the northeasterly line of the ONEST DEAL PLACER, Mineral Survey No.4304, whence corner No.1 of said Onest Deal Placer marked with a mound of stone lies North 63 degrees 45 minutes West a distance of 159.66 feet, more or less, and the General Land Office brass cap marking the east quarter of Section 1, Township 9 North, Range 5 West of the Gila and Salt River Base and Meridian lies North 43 degrees 06 minutes 54 seconds West a distance of 1143.81 feet;

Thence departing said northeasterly line South 89 degrees 59 minutes 43 seconds East along said southerly line a distance of 863.67 feet, more or less, to corner No.2, marked with a capped 2 inch plastic pipe inch and mound of stone, and lying along the northwesterly line of COYOTE PLACER, Mineral Survey 3853;

Thence departing said southerly line South 40 degrees 06 minutes 15 seconds West along said northwesterly line a distance of 212.34 feet, more or less, to corner No.3, being common with corner No.1 of said Coyote Placer;


Thence South 56 degrees 22 minutes 00 seconds East along the southwesterly line of said Coyote Placer a distance of 84.70 feet, more or less, to corner No.4 marked with a capped 2 inch plastic pipe and mound of stone and lying along the northerly line of ARIZONA PLACER, Mineral Survey 4304;

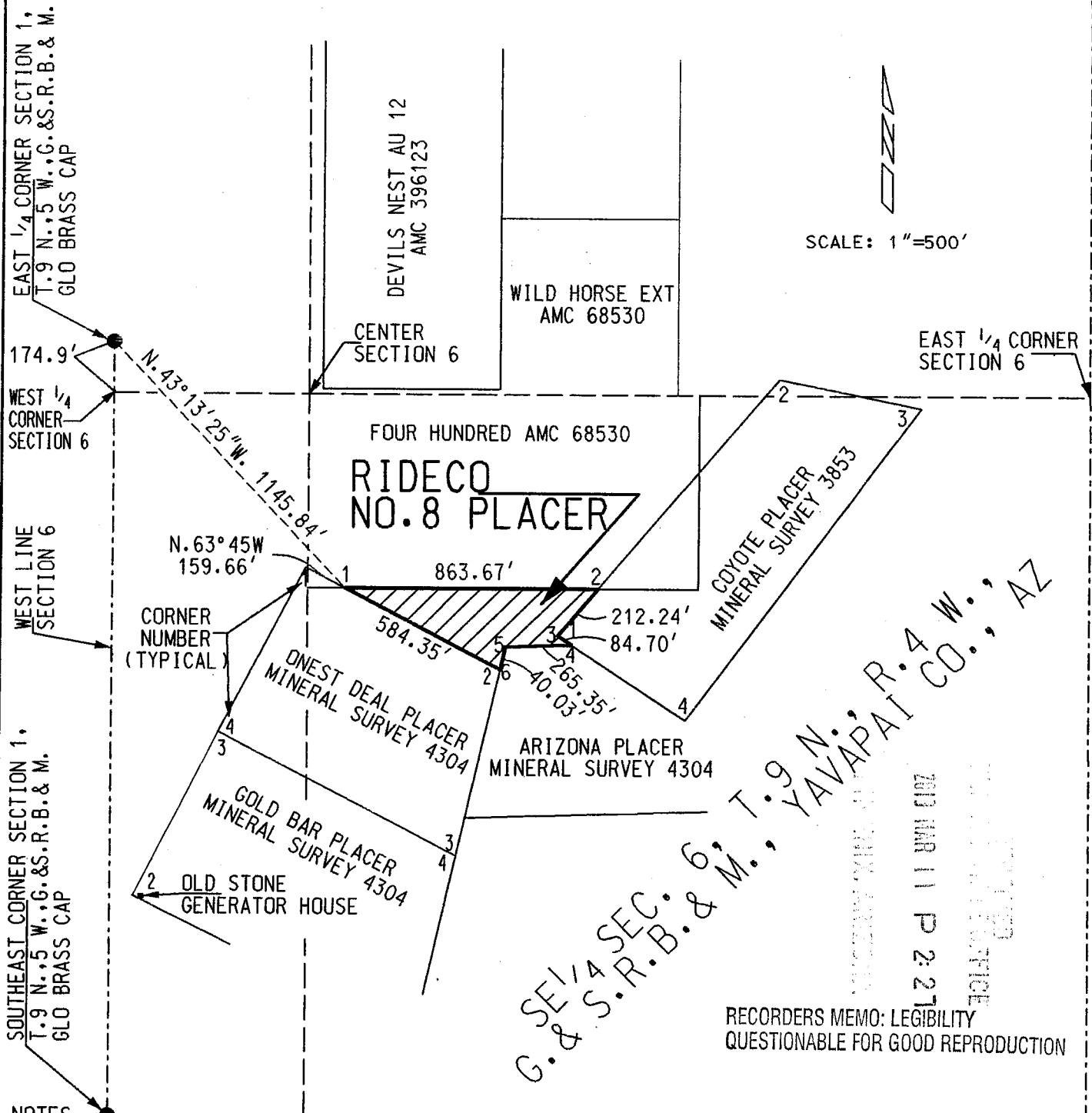
Thence departing said southwesterly line South 87 degrees 51 minutes West along said northerly line a distance of 265.35 feet, more or less, to corner No.5 being common with corner No. 4 of said Coyote Placer marked with a capped 2 inch plastic pipe and mound of stone;

Thence South 11 degrees 51 minutes 42 seconds West along the westerly line of said Coyote Placer a distance of 40.03 feet to corner No.6 marked with a capped 2 inch plastic pipe and mound of stone lying and being common with corner No. 2 of said Onest Deal Placer;

Thence North 63 degrees 45 minutes West along the northwesterly line of said Onest Deal Placer a distance of 584.35 feet to corner No.1 and the POINT OF BEGINNING;

Containing 2.8577 acres, more or less.





- NOTES
1. THE ABOVE MAP DEPICTS THE RIDECO NO.8 PLACER MINING CLAIM WHICH IS LOCATED IN THE SOUTHEAST QUARTER OF SECTION 6, TOWNSHIP 9 NORTH, RANGE 4 WEST OF THE GILA AND SALT RIVER BASE AND MERIDIAN, YAVAPAI COUNTY, ARIZONA.
 2. THE TYPE OF CORNER AND LOCATION MONUMENTS USED ARE 2" PLASTIC POSTS.
 3. THE DISTANCES ARE IN FEET AND DEPICTED ON THIS MAP.
 4. THE BEARINGS AND DISTANCES IN DEGREES AND FEET BETWEEN CLAIM CORNERS ARE AS SHOWN ON THE ATTACHED LEGAL DESCRIPTION.

MINING CLAIM MAP
OF
RIDECO NO.8 PLACER

G. & S. R. B. & M., T. 9 N., R. 4 W., AZ
YAVAPAI CO., AZ
2013 MAR 11 P 2:27
RECORDERS MEMO: LEGIBILITY QUESTIONABLE FOR GOOD REPRODUCTION

When recorded, mail to:
Rideco Mining, LLC
P.O. Box 201
Congress, Arizona 85332

LOCATION NOTICE FOR LODE MINING CLAIM

NOTICE IS HEREBY GIVEN that the RIDECO No. 8

lode mining claim has been located by:

Rideco Mining, LLC, Jon Rider, Manager, whose current address is:

7525 E. Gainey Ranch Road, Unit No.189, Scottsdale, AZ 85258

The general course of this claim is west to east and it is situated in Yavapai County, Arizona.

This claim is 864 feet in length and 258 feet in width. This claim runs from the location monument on which this location notice is posted approximately 864 feet in a east direction to the east end line and 258 feet in a south direction to the south end line. Six monuments, one at each corner.

The location monument on which this notice is posted is situated within Section 6, Township 9 North, Range 4 West, Gila Salt River Base and Meridian, Arizona and this claim encompasses portions of the following quarter section (s), section (s), Township (s) and Range (Southeast quarter of Section 6, Township 9 North, Range 4 West) Gila Salt River Base and Meridian, Arizona.

The locality of this claim with reference to some natural object or permanent monument and additional information (if any) concerning its locality are as follows: Location monument is Rideco No.8 Lode claim being Corner No. 1 lying along the northeasterly line of Onest Deal Placer, Mineral Survey 4304 (shape is irregular)

DATED AND POSTED on the ground this 5th day of February, 2013 __.

LOCATOR (s) Jon Rider Jon Rider

Form MCFIOO
Revised July 2005

This form is available from the Arizona Department of Mines & Mineral Resources and may be reproduced.

RECEIVED BLM, AZ STATE OFFICE	2013 FEB -6 A 11: 27	PHOENIX, AZ
BLM Date Stamp		

AMOR21111

JOHN E. COURTNEY, LAND SURVEYOR
5480 E. Seven palms Drive
Cave Creek, Arizona 85331

RIDECO MINING, LLC - RIDECO NO.8 LODE

That portion of General Land Office Lot 8 situated in the southeast quarter of Section 6, Township 9 North, Range 4 West of the Gila and Salt River Base and Meridian, Yavapai County, Arizona, described as follows:

Beginning at corner No.1, marked with a capped 2 inch plastic pipe and mound of stone marking corner No.1 lying along the southerly line of FOUR HUNDRED, AMC 68530, a placer mining claim, and lying along on the northeasterly line of the ONEST DEAL PLACER, Mineral Survey No.4304, whence corner No.1 of said Onest Deal Placer marked with a mound of stone lies North 63 degrees 45 minutes West a distance of 159.66 feet, more or less, and the General Land Office brass cap marking the east quarter of Section 1, Township 9 North, Range 5 West of the Gila and Salt River Base and Meridian lies North 43 degrees 06 minutes 54 seconds West a distance of 1143.81 feet;

Thence departing said northeasterly line South 89 degrees 59 minutes 43 seconds East along said southerly line a distance of 863.67 feet, more or less, to corner No.2, marked with a capped 2 inch plastic pipe inch and mound of stone, and lying along the northwesterly line of COYOTE PLACER, Mineral Survey 3853;

Thence departing said southerly line South 40 degrees 06 minutes 15 seconds West along said northwesterly line a distance of 212.34 feet, more or less, to corner No.3, being common with corner No.1 of said Coyote Placer;

Thence South 56 degrees 22 minutes 00 seconds East along the southwesterly line of said Coyote Placer a distance of 84.70 feet, more or less, to corner No.4 marked with a capped 2 inch plastic pipe and mound of stone and lying along the northerly line of ARIZONA PLACER, Mineral Survey 4304;

Thence departing said southwesterly line South 87 degrees 51 minutes West along said northerly line a distance of 265.35 feet, more or less, to corner No.5 being common with corner No. 4 of said Coyote Placer marked with a capped 2 inch plastic pipe and mound of stone;

Thence South 11 degrees 51 minutes 42 seconds West along the westerly line of said Coyote Placer a distance of 40.03 feet to corner No.6 marked with a capped 2 inch plastic pipe and mound of stone lying and being common with corner No. 2 of said Onest Deal Placer;

Thence North 63 degrees 45 minutes West along the northwesterly line of said Onest Deal Placer a distance of 584.35 feet to corner No.1 and the POINT OF BEGINNING;

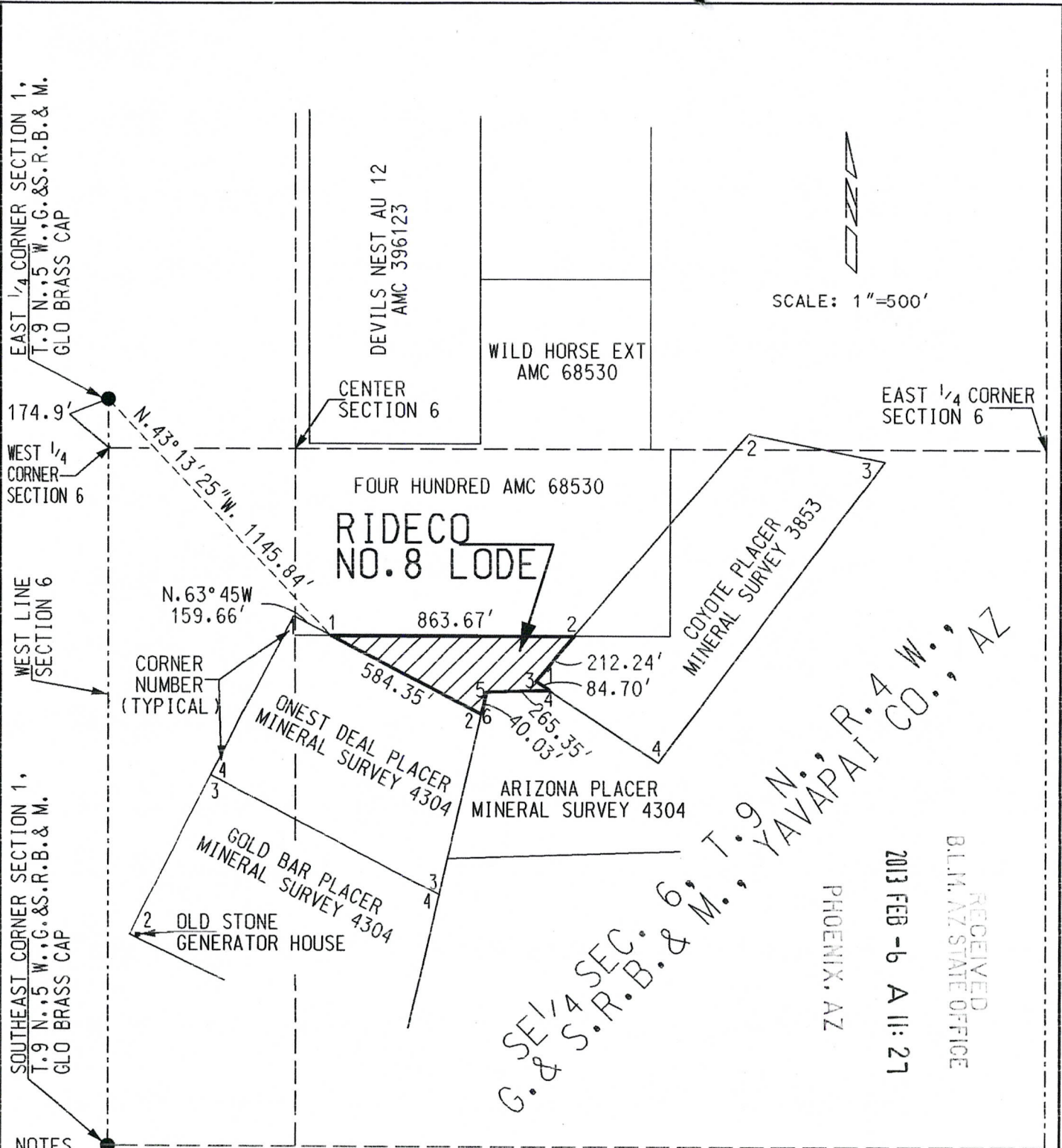
Containing 2.8577 acres, more or less.

RECEIVED
B.L.M. AZ STATE OFFICE

7 FEB -6 AM 11:27

AMC 121111





SCALE: 1"=500'

EAST 1/4 CORNER SECTION 6

EAST 1/4 CORNER SECTION 1,
T.9 N., R.4 W., G. & S. R. B. & M.
GLO BRASS CAP

WEST 1/4 CORNER SECTION 6

WEST LINE SECTION 6

SOUTHWEST CORNER SECTION 1,
T.9 N., R.4 W., G. & S. R. B. & M.
GLO BRASS CAP

CORNER NUMBER (TYPICAL)

NOTES

1. THE ABOVE MAP DEPICTS THE RIDECO NO.8 LOAD MINING CLAIM WHICH IS LOCATED IN THE SOUTHWEST QUARTER OF SECTION 6, TOWNSHIP 9 NORTH, RANGE 4 WEST OF THE GILA AND SALT RIVER BASE AND MERIDIAN, YAVAPAI COUNTY, ARIZONA.
2. THE TYPE OF CORNER AND LOCATION MONUMENTS USED ARE 2" PLASTIC POSTS.
3. THE DISTANCES ARE IN FEET AND DEPICTED ON THIS MAP.
4. THE BEARINGS AND DISTANCES IN DEGREES AND FEET BETWEEN CLAIM CORNERS ARE AS SHOWN ON THE ATTACHED LEGAL DESCRIPTION.

G. & S. R. B. & M., T. 9 N., R. 4 W., YAVAPAI CO., AZ

PHOENIX, AZ

2013 FEB -6 A 11:27

RECEIVED
BLM, AZ STATE OFFICE

MINING CLAIM MAP
OF
RIDECO NO.8 LODE

AN0421111



When recorded, mail to:
Rideco Mining, LLC
P.O. Box 201
Congress, Arizona 85332


Amendment

LOCATION NOTICE FOR PLACER MINING CLAIM *AMC 421106*

NOTICE IS HEREBY GIVEN that the RIDECO No. 3

Placer mining claim has been located by:

Rideco Mining, LLC, Jon Rider, Manager, whose current address is: 7525 E. Gainey Ranch Road, Unit No.189, Scottsdale, AZ 85258



The general course of this claim is south to north and it is situated in Yavapai County, Arizona.

This claim is less than 1500 feet in length and less than 600 feet in width. This claim runs from the location monument on which this location notice is posted approximately 0 feet in a south direction to the north end line and 1500 feet in a north direction to the north end line. Seven monuments, one at each corner and one at the centerline mark this claim.

The location monument on which this notice is posted is situated within Section 6, Township 9 North, Range 4 West, Gila Salt River Base and Meridian, Arizona and this claim encompasses portions of the following quarter section (s), section (s), Township (s) and Range (Southwest quarters of Section 6, Township 9 North, Range 4 West) Gila Salt River Base and Meridian, Arizona.

The locality of this claim with reference to some natural object or permanent monument and additional information (if any) concerning its locality are as follows: The south end center, Corner No.1 lies along the westerly line of Gold Bar Placer, Mineral Survey 4304.

DATED AND POSTED on the ground this 16 day of February 2013.

LOCATOR, Jon Rider Jon Rider

Form MCFIOO
Revised July 2005

This form is available from the Arizona Department of Mines & Mineral Resources and may be reproduced.

ENTERED INTO COMPUTER
5/8/2013

AMC 421106

JOHN E. COURTNEY, LAND SURVEYOR
5480 E. Seven palms Drive
Cave Creek, Arizona 85331

RECORDS SECTION
FEB 21 11 P 227

RIDECO NO.3 PLACER

A portion of General Land Office Lots 8, 9, 10 and 11 situated in the southwest quarter of Section 6, Township 9 North, Range 4 West of the Gila and Salt River Base and Meridian, Yavapai County, Arizona, described as follows:

Beginning at corner No.1, being the south center of said Rideco No. 3 Placer, marked with a capped 2 inch plastic pipe and mound of stone marking corner No.1 and lying on the westerly line of the GOLD BAR PLACER, Mineral Survey No.4304, whence corner No.2 of said Gold Bar Placer lies South 26 degrees 49 minutes 50 seconds West a distance of 494.13 feet marked with a cross on a stone;

Thence South 26 degrees 49 minutes 50 seconds West along said westerly line a distance of 494.13 feet to corner No.2, marked with a capped 2 inch plastic pipe inch and mound of stone and being common with corner No.2 of said Gold Bar Placer and corner No.3 of Rideco No.3 Placer, AMC408936;

Thence departing said Gold Bar Placer WEST a distance of 75.91 feet to corner No.3 being common with corner No.2 of said Rideco No.2 Placer marked with a capped 2 inch plastic pipe and mound of stone and along the west line of the southwest quarter of said Section 6 whence the southeast corner of Section 1, Township 9 North, Range 5 West marked with a General Land Office brass cap lies South 00 degrees 03 minutes 31 seconds West a distance of 750.64 feet;

Thence North 00 degrees 00 minutes 51 seconds West along said west line a distance of 1500.00 feet to corner No.4 marked with a capped 2 inch plastic pipe and mound of stone;

Thence departing said west line South 89 degrees 59 minutes 43 seconds East a distance of 300.00 feet to corner No.5 being the north center of said Rideco No.3 Placer marked with a capped 2 inch plastic pipe and mound of stone;


Thence continuing South 89 degrees 59 minutes 43 seconds East a distance of 300.00 feet to corner No.6 marked with a capped 2 inch plastic pipe and mound of stone;

Thence South 00 degrees 00 minutes 51 seconds East a distance of 478.64 feet to corner No.7 marked with a capped 2 inch plastic pipe and mound of stone lying along the northwesterly line of the ONEST DEAL PLACER, Mineral Survey 4304, whence corner No.1 of said Onest Deal Placer lies North 27 degrees 32 minutes 51 seconds East a distance of 115.35 feet;

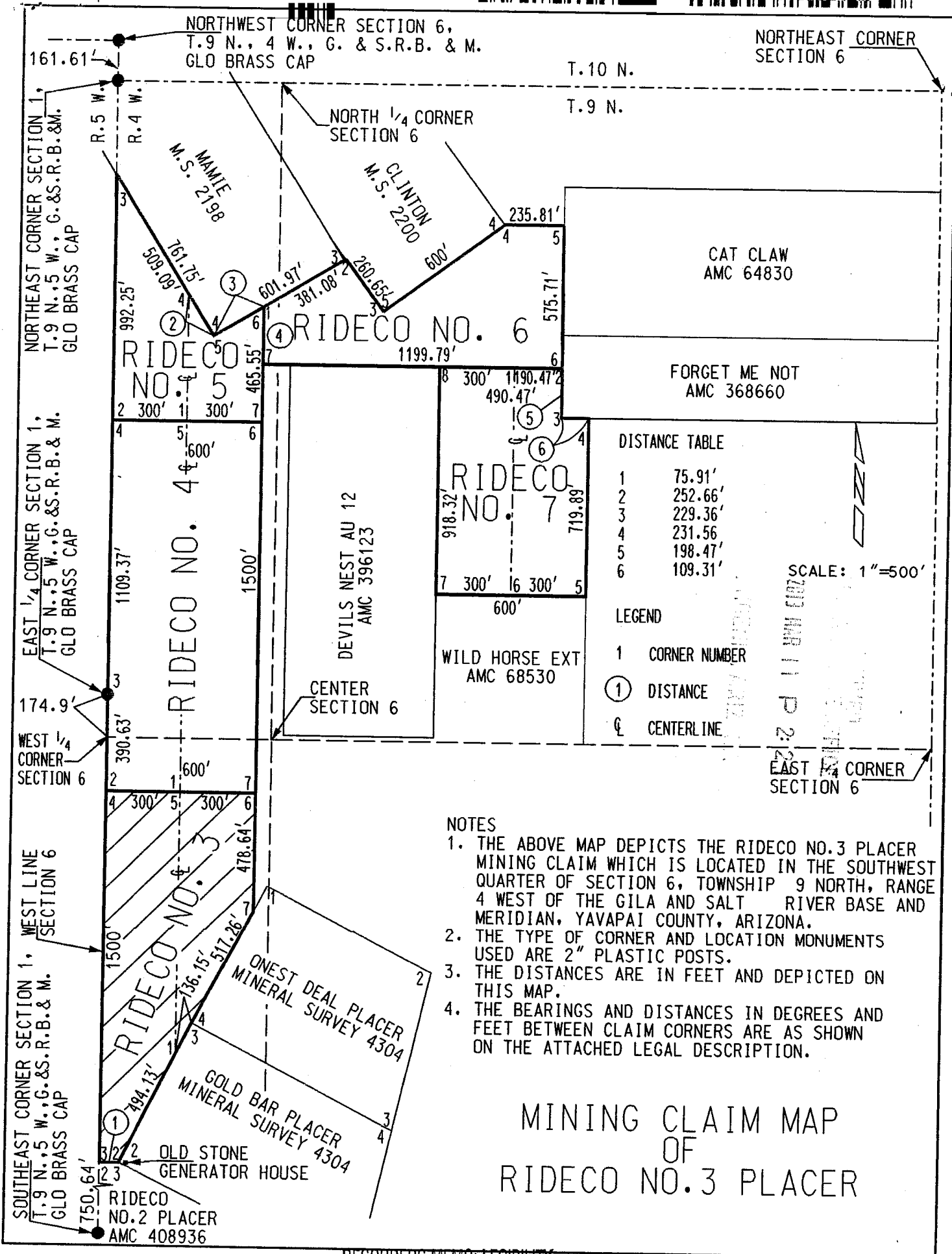
Thence South 27 degrees 32 minutes 51 seconds West along said northwesterly line a distance of 517.26 feet to corner No.4 of said Onest Deal Placer marked with a mound of stone;

Thence South 26 degrees 49 minutes 50 seconds West along the northwesterly line of said Gold Bar Placer a distance of 136.45 feet corner No.1 of said Rideco No.3 Placer and the POINT OF BEGINNING.

Containing 14.4701 acres, more or less.

[Handwritten Signature]

EX 6-30-2014

RECORDED
2013 MAR 11 P 2:27
MARICOPA COUNTY OFFICE
PHOENIX, ARIZONA



DISTANCE TABLE

1	75.91'
2	252.66'
3	229.36'
4	231.56'
5	198.47'
6	109.31'

LEGEND

- 1 CORNER NUMBER
- ① DISTANCE
- ℄ CENTERLINE

SCALE: 1"=500'

NOTES

1. THE ABOVE MAP DEPICTS THE RIDECO NO.3 PLACER MINING CLAIM WHICH IS LOCATED IN THE SOUTHWEST QUARTER OF SECTION 6, TOWNSHIP 9 NORTH, RANGE 4 WEST OF THE GILA AND SALT RIVER BASE AND MERIDIAN, YAVAPAI COUNTY, ARIZONA.
2. THE TYPE OF CORNER AND LOCATION MONUMENTS USED ARE 2" PLASTIC POSTS.
3. THE DISTANCES ARE IN FEET AND DEPICTED ON THIS MAP.
4. THE BEARINGS AND DISTANCES IN DEGREES AND FEET BETWEEN CLAIM CORNERS ARE AS SHOWN ON THE ATTACHED LEGAL DESCRIPTION.

MINING CLAIM MAP OF RIDECO NO.3 PLACER

When recorded, mail to:
Rideco Mining, LLC
P.O. Box 201
Congress, Arizona 85332

Amendment

**LOCATION NOTICE FOR PLACER MINING
CLAIM *Amc 421105***

NOTICE IS HEREBY GIVEN that the RIDECO No. 2

Placer mining claim has been located by:

Rideco Mining, LLC, Jon Rider, Manager, whose current
address is: 7525 E. Gainey Ranch Road, Unit No.189,
Scottsdale, AZ 85258

BLM Date Stamp	RECEIVED OFFICE
----------------------	--------------------

2013 MAR 1 P 2:27
INDEPENDENT OFFICE

The general course of this claim is west to east and it is situated in Yavapai County, Arizona.

This claim is less than 1500 feet in length and less than 600 feet in width. This claim runs from the location monument on which this location notice is posted approximately 735 feet in a east direction to the west end line and 325 feet in a north direction to the west end line. Six monuments, one at each corner and one at the centerline mark this claim.

The location monument on which this notice is posted is situated within Section 6, Township 9 North, Range 4 West, Gila Salt River Base and Meridian, Arizona and this claim encompasses portions of the following quarter section (s), section (s), Township (s) and Range (Southeast and Southwest quarters of Section 6, Township 9 North, Range 4 West) Gila Salt River Base and Meridian, Arizona.

The locality of this claim with reference to some natural object or permanent monument and additional information (if any) concerning its locality are as follows: The west end center, Corner No.1 lies along the west line of Section 6, 900' north of the southwest corner Section 6.

DATED AND POSTED on the ground this 16 of February 2013.

LOCATOR, Jon Rider Jon Rider

Form MCFIOO
Revised July 2005

This form is available from the Arizona Department of Mines & Mineral Resources and may be reproduced.

ENTERED INTO COMPUTER 5/8/2013
18

Amc 421105

JOHN E. COURTNEY, LAND SURVEYOR
5480 E. Seven palms Drive
Cave Creek, Arizona 85331

RIDECO NO.2 PLACER

A portion of General Land Office Lots 10 and 11 situated in the south half of Section 6, Township 9 North, Range 4 West of the Gila and Salt River Base and Meridian, Yavapai County, described as follows:

Beginning at corner No.1, being the west center of said Rideco No. 2 Placer, lying on the west line of the south half of said Section 6, set a capped 2 inch plastic pipe and mound of stone whence the General Land Office brass cap marking the southwest corner of said Section 6 and being corner No.8 of said Rideco No.1 Placer lies South 00 degrees 10 minutes 53 seconds West a distance of 900.00 feet;

Thence North 00 degrees 10 minutes 53 seconds East along said west line a distance of 24.54 feet to corner No.2 marked with a capped 2 inch plastic pipe inch and mound of stone;

Thence departing said west line South 89 degrees 52 minutes 38 seconds East a distance of 75.91 feet to corner No.3 being common with corner No.2 of the Gold Bar Placer, Mineral Survey No.4304 marked with a cross on a stone marked with a capped 2 inch plastic pipe and mound of stone;

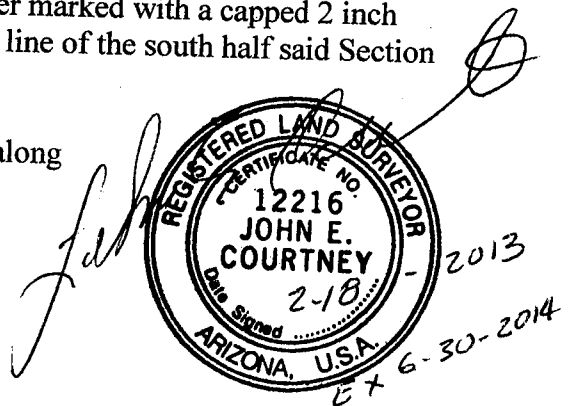
Thence South 63 degrees 45 minutes 00 seconds East along the southerly line of said Gold Bar Placer a distance of 55.10 feet to corner No.4 and being the east center of said Rideco No.2 Placer marked with a capped 2 inch plastic pipe and mound of stone;

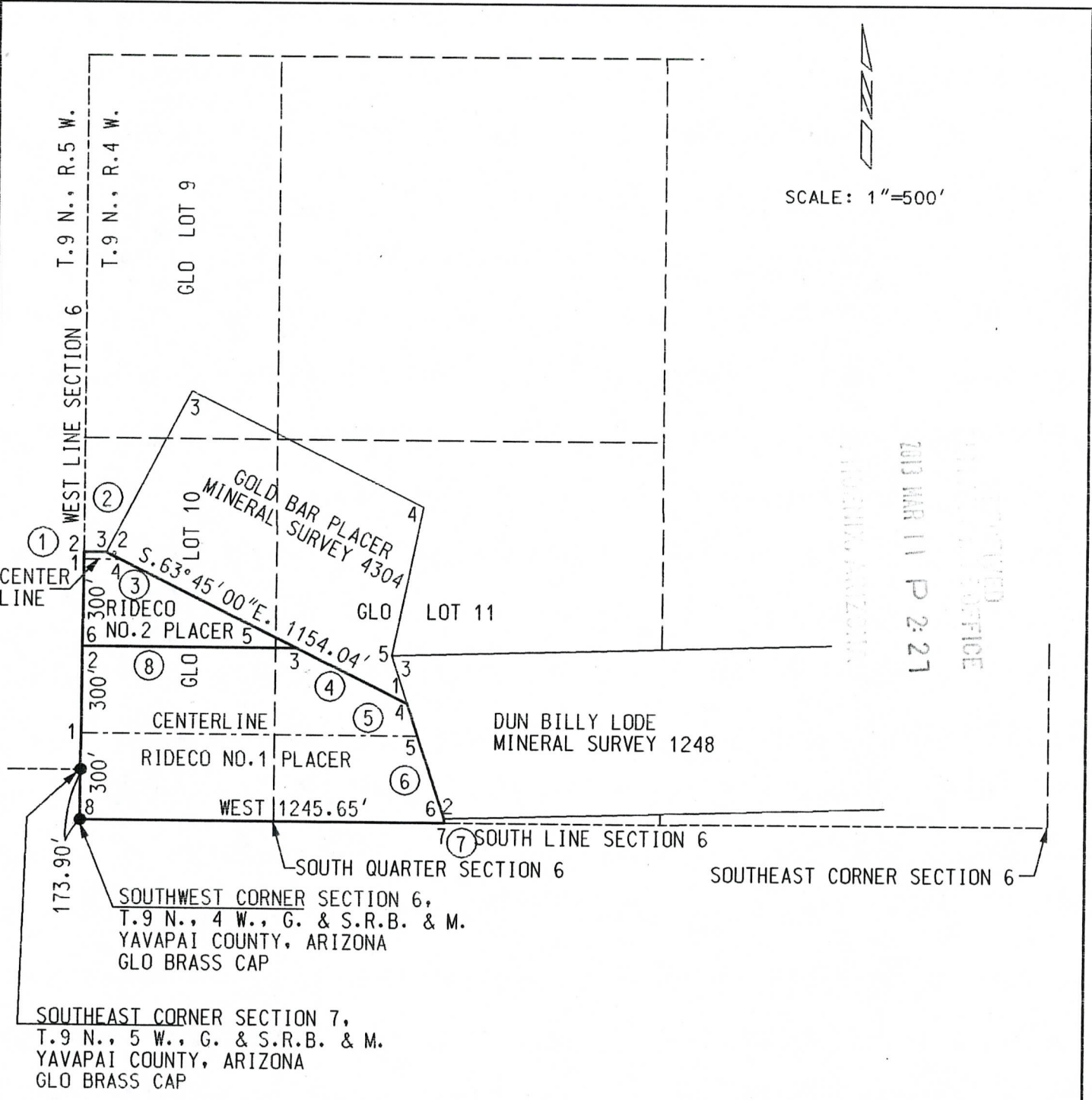
Thence continuing South 63 degrees 45 minutes 00 seconds East along said southerly line a distance of 678.29 feet to corner No.5 being common with corner No.3 of said Rideco No. 1 Placer marked with a capped 2 inch plastic pipe and mound of stone whence corner No. 1 of said Gold Bar Placer lies South 63 degrees 45 minutes 00 seconds East a distance of 420.62 feet;

Thence departing said southerly line WEST a distance of 734.69 feet to corner No.6 being common with corner No.2 of Rideco No. 1 Placer marked with a capped 2 inch plastic pipe and mound of stone and being on the west line of the south half said Section 6;

Thence North 00 degrees 10 minutes 53 seconds East along said west line a distance of 300.00 feet to corner No.1 and the POINT OF BEGINNING.

Containing 3.0182 acres, more or less.





2013 MAR 11 P 2:27
 COUNTY CLERK'S OFFICE
 YAVAPAI COUNTY, ARIZONA

1. THE ABOVE MAP DEPICTS THE RIDECO NO.1 PLACER MINING CLAIM WHICH IS LOCATED IN THE SOUTHWEST AND SOUTHEAST QUARTERS OF SECTION 6, TOWNSHIP 9 NORTH, RANGE 4 WEST OF THE GILA AND SALT RIVER BASE AND MERIDIAN, YAVAPAI COUNTY, ARIZONA.
2. THE TYPE OF CORNER AND LOCATION MONUMENTS USED ARE 2" METAL POSTS.
3. THE BEARINGS AND DISTANCES IN DEGREES AND FEET BETWEEN CLAIM CORNERS ARE AS DEPICTED ON THE MAP.

MINING CLAIM MAP
OF
RIDECO NO.2 PLACER

RECORDERS MEMO: LEGIBILITY
 QUESTIONABLE FOR GOOD REPRODUCTION

When recorded, mail to:
Rideco Mining, LLC
P.O. Box 201
Congress, Arizona 85332

AMENDMENT

LOCATION NOTICE FOR PLACER MINING CLAIM *AMC 421104*

BI.M Date Stamp	2013 MAR 11 P 2:26 PLACER MINING OFFICE
-----------------------	--

NOTICE IS HEREBY GIVEN that the RIDECO No. 1

Placer mining claim has been located by:

Rideco Mining, LLC, Jon Rider, Manager, whose current address is: 7525 E. Gainey Ranch Road, Unit No.189, Scottsdale, AZ 85258

The general course of this claim is west to east and it is situated in Yavapai County, Arizona.

This claim is less than 1500 feet in length and 600 feet in width. This claim runs from the location monument on which this location notice is posted approximately 1245 feet in a east direction to the west end line and 600 feet in a north direction to the west end line. Eight monuments, one at each corner and one at the centerline mark this claim.

The location monument on which this notice is posted is situated within Section 6, Township 9 North, Range 4 West, Gila Salt River Base and Meridian, Arizona and this claim encompasses portions of the following quarter section (s), section (s), Township (s) and Range (Southeast and Southwest quarters of Section 6, Township 9 North, Range 4 West) Gila Salt River Base and Meridian, Arizona.

The locality of this claim with reference to some natural object or permanent monument and additional information (if any) concerning its locality are as follows: The west end center, Corner No.1 lies along the west line of Section 6, 300' north of the southwest corner Section 6.

DATED AND POSTED on the ground this 16 day of February 2013.

LOCATOR, Jon Rider Jon Rider

Form MCF100
Revised July 2005

This form is available from the Arizona Department of Mines & Mineral Resources and may be reproduced.

ENTERED INTO COMPUTER

5/8/2013
TS

NOT Processed (TS)

AMD/A
2755186

AMC 421104



JOHN E. COURTNEY, LAND SURVEYOR
5480 E. Seven Palms Drive
Cave Creek, Arizona 85331

RIDECO NO.1 PLACER

A portion of General Land Office Lots 10 and 11 situated in the south half of Section 6, Township 9 North, Range 4 West of the Gila and Salt River Base and Meridian, Yavapai County, described as follows:

Beginning at corner No.1, being the west center of Rideco No.1 Placer, lying on the west line of the south half of said Section 6, set a capped 2 inch plastic pipe and mound of stone whence the General Land Office brass cap marking the southwest corner of said Section 6 lies South 00 degrees 10 minutes 53 seconds West a distance of 300.00 feet;

Thence North 00 degrees 10 minutes 53 seconds East along said west line a distance of 300.00 feet to corner No.2 marked with a capped 2 inch plastic pipe with cap and mound of stone;

Thence departing said west line EAST a distance of 734.69 feet to corner No.3 marked with a capped 2 inch plastic pipe and mound of stone and lying on the southerly line of the Gold Bar Placer, Mineral Survey No.4304, whence corner No. 2 of said Gold Bar Placer lies North 63 degrees 45 minutes 00 seconds West a distance of 733.39 feet;

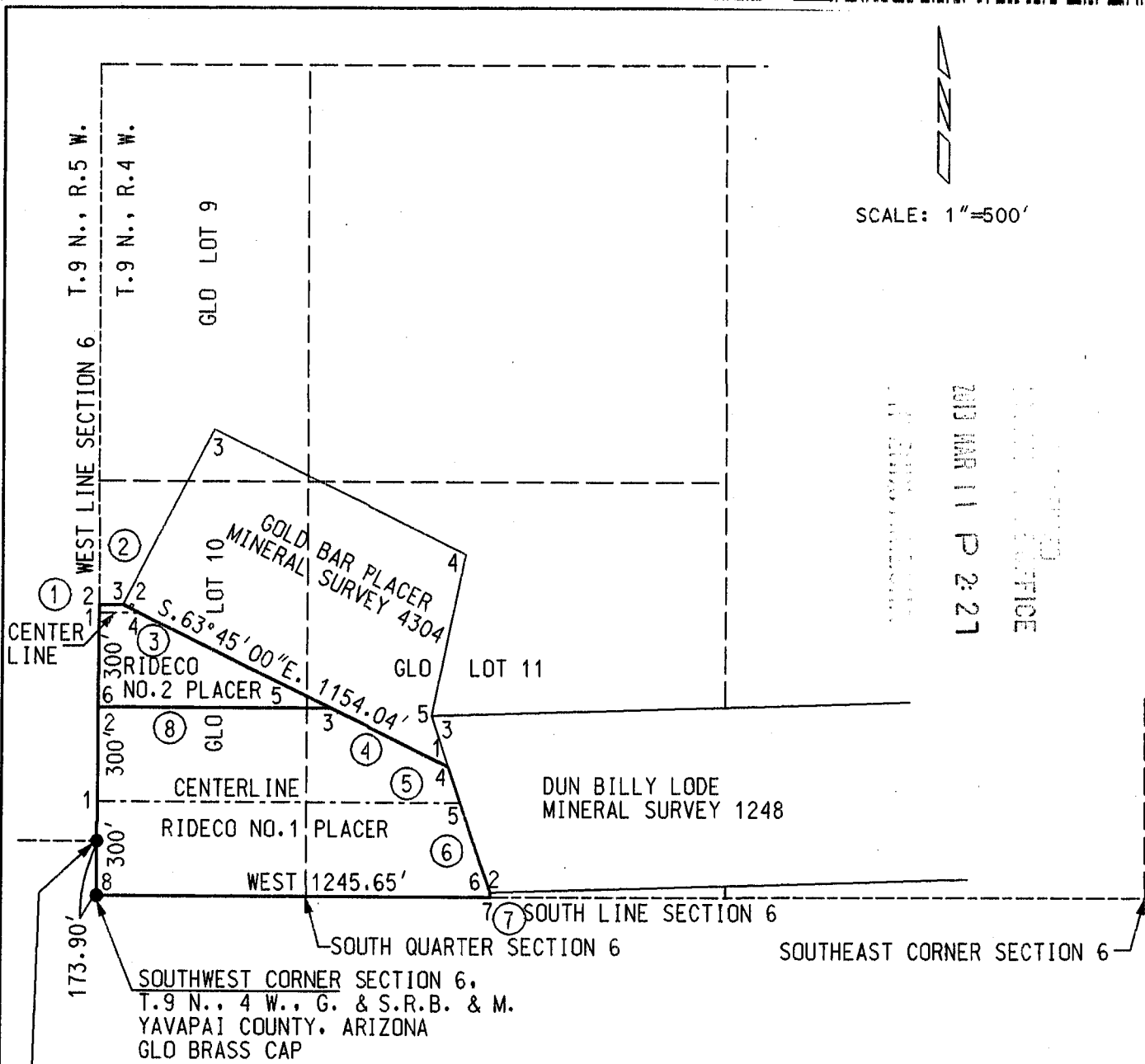
Thence South 63 degrees 45 minutes 00 seconds East along said southerly line a distance of 420.65 feet to corner No.4 and being common with corner No.1 of said Gold Bar Placer marked with a cross on stone and lying on the westerly line of the Dun Billy Lode, Mineral Survey 1248 and marked with a capped 2 inch plastic pipe;

Thence South 18 degrees 14 minutes 51 East along said westerly line a distance of 119.98 feet to corner No.5 being the east center of said Rideco No.1 marked with a capped 2 inch plastic pipe;

Thence continuing South 18 degrees 14 minutes 51 East along said westerly line a distance of 119.98 feet to corner No.6 being common with corner No. 2 of said Dun Billy Lode marked with a cross on a stone marked with a capped 2 inch plastic pipe with cap;

Thence departing said Dun Billy, SOUTH a distance of 14.23 feet to south line of said Section 6 and corner No.7, marked with a capped 2 inch plastic pipe;

RECEIVED
COUNTY CLERK'S OFFICE
MAR 11 P 2:26
YAVAPAI COUNTY, ARIZONA



SCALE: 1"=500'


2013 MAR 11 P 2:21

OFFICE

1. THE ABOVE MAP DEPICTS THE RIDECO NO.1 PLACER MINING CLAIM WHICH IS LOCATED IN THE SOUTHWEST AND SOUTHEAST QUARTERS OF SECTION 6, TOWNSHIP 9 NORTH, RANGE 4 WEST OF THE GILA AND SALT RIVER BASE AND MERIDIAN, YAVAPAI COUNTY, ARIZONA.
2. THE TYPE OF CORNER AND LOCATION MONUMENTS USED ARE 2" METAL POSTS.
3. THE BEARINGS AND DISTANCES IN DEGREES AND FEET BETWEEN CLAIM CORNERS ARE AS DEPICTED ON THE MAP.

MINING CLAIM MAP
OF
RIDECO NO.1 PLACER

RECORDERS MEMO: LEGIBILITY
QUESTIONABLE FOR GOOD REPRODUCTION



RIDECO NO. 1 PLACER continued....

Thence WEST along said south line a distance of 1245.65 feet to corner No.8 marked with a capped 2 inch plastic pipe and being common with the southwest corner of Section 6;

Thence North 00 degrees 10 minutes 53 seconds East along the west line of the south half of said Section 6 a distance of 173.90 feet to a General Land Office brass cap marking the southeast corner of Section 1 of Township 9 North, Range 5 West of the Gila and Salt River Base and Meridian;

Thence continuing North 00 degrees 10 minutes 53 seconds East along said west line a distance of 126.10 feet to corner No. 1 and the POINT OF BEGINNING.

Containing 15.1714 acres, more or less.

John E. Courtney

EX 6-30-2014

RECEIVED
CLERK OF THE OFFICE
2013 MAR 11 P 2:26
PHOENIX, ARIZONA

When recorded, mail to:
Rideco Mining, LLC
P.O. Box 201
Congress, Arizona 85332

LOCATION NOTICE FOR LODE MINING CLAIM

NOTICE IS HEREBY GIVEN that the RIDECO No. 6

lode mining claim has been located by:

Rideco Mining, LLC, Jon Rider, Manager, whose current address is:

7525 E. Gainey Ranch Road, Unit No.189, Scottsdale, AZ 85258

The general course of this claim is east to west
and it is situated in Yavapai County, Arizona.

This claim is 1200 feet in length and 576 feet in width. This claim runs from the location monument on which this location notice is posted approximately 0 feet in a west direction to the east end line and 1200 feet in a east direction to the east end line. Seven monuments, one at each corner and one at the centerline mark this claim.

The location monument on which this notice is posted is situated within Section 6, Township 9 North, Range 4 West, Gila Salt River Base and Meridian, Arizona and this claim encompasses portions of the following quarter section (s), section (s), Township (s) and Range (Northwest and northeast quarters of Section 6, Township 9 North, Range 4 West) Gila Salt River Base and Meridian, Arizona.


The locality of this claim with reference to some natural object or permanent monument and additional information (if any) concerning its locality are as follows: The southwest corner of the Lode claim being Corner No. 7

DATED AND POSTED on the ground this 5th day of February, 2013 __.

LOCATOR (s) Jon Rider *Jon Rider*

Form MCFIOO
Revised July 2005

This form is available from the Arizona Department of Mines & Mineral Resources and may be reproduced.



ANC421109

JOHN E. COURTNEY, LAND SURVEYOR
5480 E. Seven palms Drive
Cave Creek, Arizona 85331

RIDECO NO.6 LODE

A portion of General Land Office Lots 2 and 3 situated in the northwest quarter and the northeast quarter of Section 6, Township 9 North, Range 4 West of the Gila and Salt River Base and Meridian, Yavapai County, Arizona, described as follows:

Beginning at corner No.1, being common with corner No.6 of Rideco No.5 Lode, marked with a capped 2 inch plastic pipe and mound of stone marking, and lying along the southerly line of MAMIE, Mineral Survey No.2198 whence the northwest corner of said Section 6 marked with a General Land Office brass cap lies North 33 degrees 34 minutes 48 seconds West a distance of 1086.08 feet and corner No.4 of said MAMIE lies South 58 degrees 46 minutes 49 seconds West a distance 229.36 feet;

Thence North 58 degrees 46 minutes 49 seconds East along said southerly line of a distance of 381.08 feet to corner No. 2 marked with a capped 2 inch plastic pipe and mound of stone lying along the westerly line of CLINTON, Mineral Survey No.2200, whence corner No. 3 of said MAMIE marked with a mound of stone lies South 58 degrees 46 minutes 49 seconds West a distance of 8.46 feet;

Thence South 36 degrees 26 minutes 00 seconds East along said westerly line a distance of 260.65 feet to corner No. 3 and being common with corner No. 5 of said CLINTON marked with a capped 2 inch plastic pipe inch and mound of stone;

Thence North 53 degrees 34 minutes 00 seconds East along said southerly line of CLINTON a distance of 600.00 feet to corner No.4 and being corner No.4 of said CLINTON marked with a capped 2 inch plastic pipe and mound of stone;

Thence departing said CLINTON, EAST a distance of 252.66 feet to corner No.5 marked with a capped 2 inch plastic pipe and mound of stone being along the west line of CATCLAW, AMC64830;

Thence South 00 degrees 03 minutes 43 seconds East along the west lines of said CATCLAW and FORGET ME NOT, AMC368660, a distance of 575.71 feet to corner No.6 marked with a capped 2 inch plastic pipe and mound of stone;

ANCH 21109

RECEIVED
BLM. AZ STATE OFFICE
2013 FEB -6 A 11: 27
PHOENIX, AZ

RIDECO NO.6 LODGE continued....

Thence departing said west line WEST and along the north line of DEVILS NEST AU 12, AMC396123 a distance of 1199.79 feet to corner No.7 marked with a capped 2 inch plastic pipe and mound of stone being along the east line of Rideco No.5 Lode whence corner No. 7 of said Rideco No.5 Lode lies South 00 degrees 04 minutes 23 Seconds East a distance of 234.00 feet;

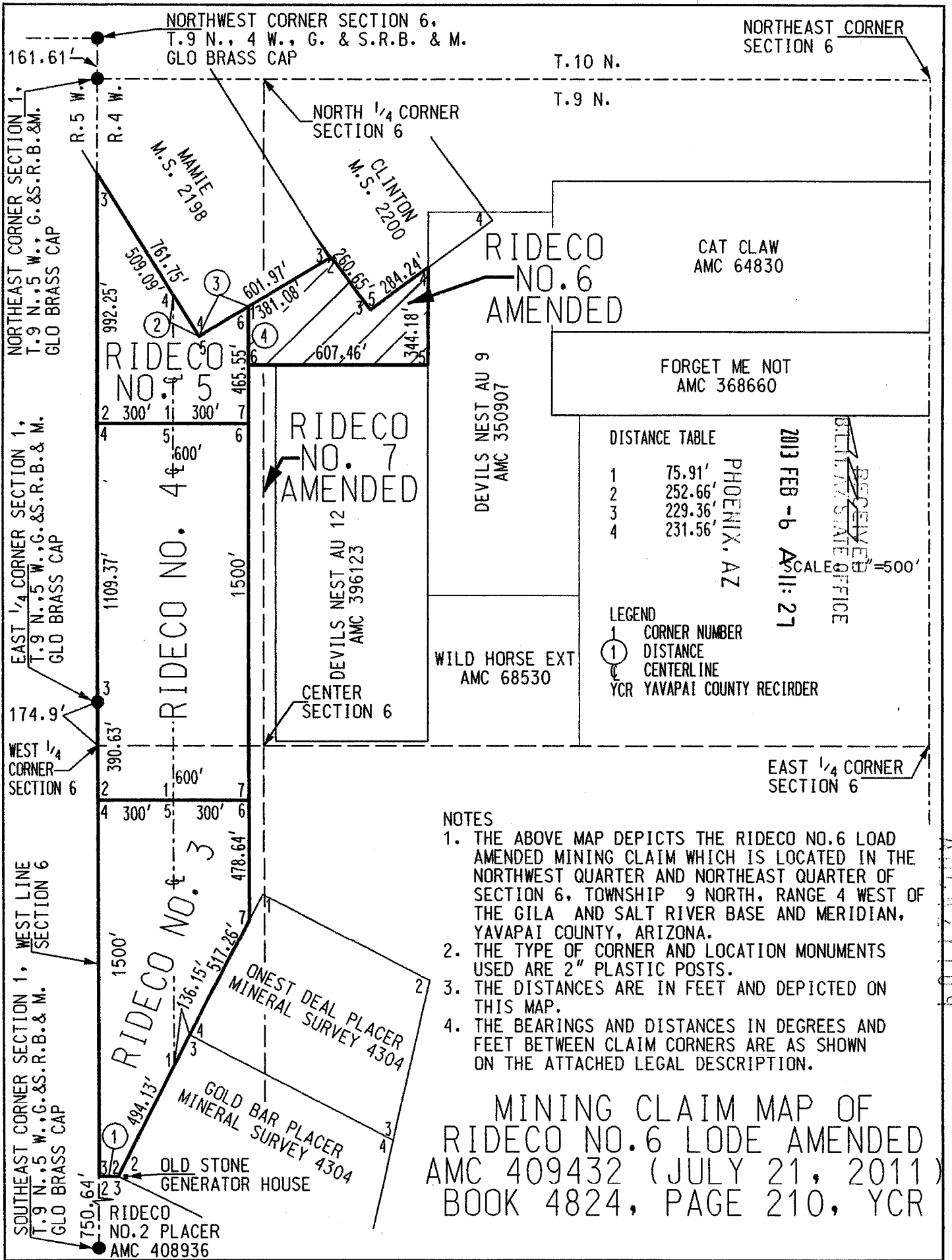
Thence North 00 degrees 00 minutes 57 seconds West along said east line a distance of 231.56 feet to corner No.6 of said Rideco No.5 Lode and the POINT OF BEGINNING.

Containing 11.1495 acres, more or less.

[Handwritten Signature]
REGISTERED LAND SURVEYOR
CERTIFICATE NO. 12216
JOHN E. COURTNEY
Date Signed 2-5-13
ARIZONA, USA
ET 6-30-14

RECEIVED
B.L.M. AZ STATE OFFICE
2013 FEB -6 A 11: 27
PHOENIX, AZ

AMC421109



NOTES

1. THE ABOVE MAP DEPICTS THE RIDECO NO.6 LOAD AMENDED MINING CLAIM WHICH IS LOCATED IN THE NORTHWEST QUARTER AND NORTHEAST QUARTER OF SECTION 6, TOWNSHIP 9 NORTH, RANGE 4 WEST OF THE GILA AND SALT RIVER BASE AND MERIDIAN, YAVAPAI COUNTY, ARIZONA.
2. THE TYPE OF CORNER AND LOCATION MONUMENTS USED ARE 2" PLASTIC POSTS.
3. THE DISTANCES ARE IN FEET AND DEPICTED ON THIS MAP.
4. THE BEARINGS AND DISTANCES IN DEGREES AND FEET BETWEEN CLAIM CORNERS ARE AS SHOWN ON THE ATTACHED LEGAL DESCRIPTION.

MINING CLAIM MAP OF
RIDECO NO.6 LODE AMENDED
AMC 409432 (JULY 21, 2011)
BOOK 4824, PAGE 210, YCR

AMC 409432 1109

When recorded, mail to:
Rideco Mining, LLC
P.O. Box 201
Congress, Arizona 85332

LOCATION NOTICE FOR LODE MINING CLAIM

NOTICE IS HEREBY GIVEN that the RIDECO No. 7

lode mining claim has been located by:

Rideco Mining, LLC, Jon Rider, Manager, whose current address is:

7525 E. Gainey Ranch Road, Unit No.189, Scottsdale, AZ 85258

The general course of this claim is north to south
and it is situated in Yavapai County, Arizona.

This claim is 1500 feet in length and 107 feet in width. This claim runs from the location monument on which this location notice is posted approximately 1500 feet in a north direction to the north end line and 107 feet in a west direction to the west end line. Four monuments, one at each corner.

The location monument on which this notice is posted is situated within Section 6, Township 9 North, Range 4 West, Gila Salt River Base and Meridian, Arizona and this claim encompasses portions of the following quarter section (s), section (s), Township (s) and Range (Northwest and southwest quarters of Section 6, Township 9 North, Range 4 West) Gila Salt River Base and Meridian, Arizona.

The locality of this claim with reference to some natural object or permanent monument and additional information (if any) concerning its locality are as follows: The southeast corner of this Lode claim being Corner No. 1 and recorded in Book 4824, Page 211, Yavapai County Recorder

DATED AND POSTED on the ground this 5th day of February, 2013 __.

LOCATOR (s) Jon Rider Jon Rider

Form MCFIOO
Revised July 2005

This form is available from the Arizona Department of Mines & Mineral Resources and may be reproduced.

RECEIVED
B.L.M. AZ STATE OFFICE
2013 FEB -6 A 11: 27
PHOENIX, AZ
BLM
Date
Stamp

AN0421110

JOHN E. COURTNEY, LAND SURVEYOR
5480 E. Seven palms Drive
Cave Creek, Arizona 85331

RIDECO NO.7 LODE

A portion of General Land Office Lots 2 and 5 situated in the northeast quarter of Section 6, Township 9 North, Range 4 West of the Gila and Salt River Base and Meridian, Yavapai County, Arizona, described as follows:

Beginning at corner No.1, being the north center and along the south line of Rideco No.6 Lode, marked with a capped 2 inch plastic pipe and mound of stone marking, whence the northwest corner of said Section 6 marked with a General Land Office brass cap North 54 degrees 47 minutes 10 seconds West a distance of 1970.73 feet and the northeast corner of DEVILS NEST AU 12, AMC 396123 lies WEST a distance 300.00 feet;

Thence WEST along said south line of Rideco No.6 Lode a distance of 190.47 feet to the west line of FORGET ME NOT, AMC368660, to corner No. 2 marked with a capped 2 inch plastic pipe and mound of stone;

Thence South 00 degrees 03 minutes 43 seconds East along said west line a distance of 198.48 feet to corner No. 3 being the southwest corner of said FORGET ME NOT marked with a capped 2 inch plastic pipe inch and mound of stone;

Thence EAST along the south line of said FORGET ME NOT a distance of 109.31 feet to corner No.4 marked with a capped 2 inch plastic pipe and mound of stone;


Thence departing said south line, SOUTH a distance of 719.89 feet to corner No.5 marked with a capped 2 inch plastic pipe and mound of stone being along the north line of WILD HORSE EXTENSION, AMC68527;

Thence North 89 degrees 59 minutes 43 seconds West along the said north line a distance of 300.00 feet to corner No.6 being the south center of said Rideco No.7 Lode marked with a capped 2 inch plastic pipe and mound of stone;

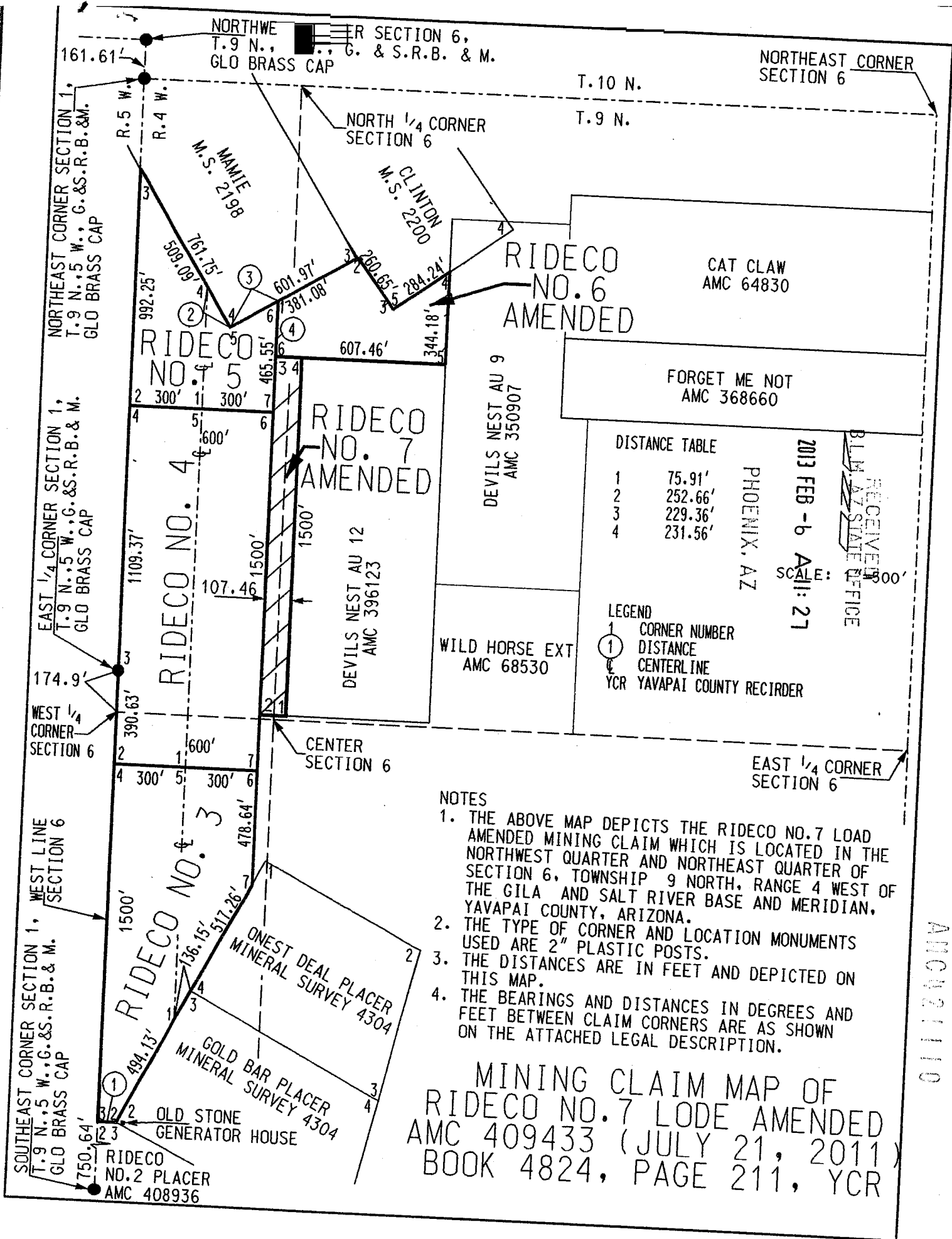
Thence continuing North 89 degrees 59 minutes 43 seconds West along said north line a distance of 300.00 feet to corner No.7 marked with a capped 2 inch plastic pipe and mound of stone and being along the east line of DEVILS NEST AU 12, AMC396123;

Thence NORTH along said east line a distance of 918.32 feet to corner No.8 and being the northeast corner of said of said DEVILS NEST AU 12 and the south line of said Rideco No.6 Lode;

Thence EAST along the south line of said Rideco No.6 a distance of 300.00 feet to the POINT OF BEGINNING. Containing 12.1508 acres, more or less.



AMCH21110



DISTANCE TABLE

1	75.91'
2	252.66'
3	229.36'
4	231.56'

PHOENIX, AZ

2013 FEB - 6 AM 11:27

SCALE: 1" = 300'

RECEIVED
BLM AZ STATE OFFICE

LEGEND

- ① CORNER NUMBER
- DISTANCE
- CENTERLINE
- YCR YAVAPAI COUNTY RECORDER

NOTES

1. THE ABOVE MAP DEPICTS THE RIDECO NO.7 LOAD AMENDED MINING CLAIM WHICH IS LOCATED IN THE NORTHWEST QUARTER AND NORTHEAST QUARTER OF SECTION 6, TOWNSHIP 9 NORTH, RANGE 4 WEST OF THE GILA AND SALT RIVER BASE AND MERIDIAN, YAVAPAI COUNTY, ARIZONA.
2. THE TYPE OF CORNER AND LOCATION MONUMENTS USED ARE 2" PLASTIC POSTS.
3. THE DISTANCES ARE IN FEET AND DEPICTED ON THIS MAP.
4. THE BEARINGS AND DISTANCES IN DEGREES AND FEET BETWEEN CLAIM CORNERS ARE AS SHOWN ON THE ATTACHED LEGAL DESCRIPTION.

MINING CLAIM MAP OF
RIDECO NO.7 LODE AMENDED
AMC 409433 (JULY 21, 2011)
BOOK 4824, PAGE 211, YCR

AN0421110

When recorded, mail to:
Rideco Mining, LLC
P.O. Box 201
Congress, Arizona 85332

LOCATION NOTICE FOR LODE MINING CLAIM

NOTICE IS HEREBY GIVEN that the RIDECO No. 1

lode mining claim has been located by:

Rideco Mining, LLC, Jon Rider, Manager, whose current address is:

7525 E. Gainey Ranch Road, Unit No.189, Scottsdale, AZ 85258

The general course of this claim is west to east
and it is situated in Yavapai County, Arizona.

This claim is less than 1500 feet in length and 600 feet in width. This claim runs from the location monument on which this location notice is posted approximately 1245 feet in a east direction to the west end line and 600 feet in a north direction to the west end line. Eight monuments, one at each corner and one at the centerline mark this claim.

The location monument on which this notice is posted is situated within Section 6, Township 9 North, Range 4 West , Gila Salt River Base and Meridian, Arizona and this claim encompasses portions of the following quarter section (s), section (s), Township (s) and Range (Southeast and Southwest quarters of Section 6, Township 9 North, Range 4 West) Gila Salt River Base and Meridian, Arizona.

The locality of this claim with reference to some natural object or permanent monument and additional information

(if any) concerning its locality are as follows: The west end center, Corner No.1 lies along the west line of Section 6, 300' north of the southwest corner Section 6.

DATED AND POSTED on the ground this 5th day of February, 2013 __.

LOCATOR (s) Jon Rider Jon Rider

RECEIVED
B.L.M. AZ STATE OFFICE
2013 FEB - 6 A 11: 26
PHOENIX, AZ
BLM
Date
Stamp

Form MCFIOO
Revised July 2005

This form is available from the Arizona Department of Mines & Mineral Resources and may be reproduced.

AMC 121104

JOHN E. COURTNEY, LAND SURVEYOR
5480 E. Seven Palms Drive
Cave Creek, Arizona 85331

RIDECO NO.1 PLACER

A portion of General Land Office Lots 10 and 11 situated in the south half of Section 6, Township 9 North, Range 4 West of the Gila and Salt River Base and Meridian, Yavapai County, described as follows:

Beginning at corner No.1, being the west center of Rideco No.1 Placer, lying on the west line of the south half of said Section 6, set a capped 2 inch plastic pipe and mound of stone whence the General Land Office brass cap marking the southwest corner of said Section 6 lies South 00 degrees 10 minutes 53 seconds West a distance of 300.00 feet;

Thence North 00 degrees 10 minutes 53 seconds East along said west line a distance of 300.00 feet to corner No.2 marked with a capped 2 inch plastic pipe with cap and mound of stone;

Thence departing said west line EAST a distance of 734.69 feet to corner No.3 marked with a capped 2 inch plastic pipe and mound of stone and lying on the southerly line of the Gold Bar Placer, Mineral Survey No.4304, whence corner No. 2 of said Gold Bar Placer lies North 63 degrees 45 minutes 00 seconds West a distance of 733.39 feet;

Thence South 63 degrees 45 minutes 00 seconds East along said southerly line a distance of 420.65 feet to corner No.4 and being common with corner No.1 of said Gold Bar Placer marked with a cross on stone and lying on the westerly line of the Dun Billy Lode, Mineral Survey 1248 and marked with a capped 2 inch plastic pipe;

Thence South 18 degrees 14 minutes 51 East along said westerly line a distance of 119.98 feet to corner No.5 being the east center of said Rideco No.1 marked with a capped 2 inch plastic pipe;

Thence continuing South 18 degrees 14 minutes 51 East along said westerly line a distance of 119.98 feet to corner No.6 being common with corner No. 2 of said Dun Billy Lode marked with a cross on a stone marked with a capped 2 inch plastic pipe with cap;

Thence departing said Dun Billy, SOUTH a distance of 14.23 feet to south line of said Section 6 and corner No.7, marked with a capped 2 inch plastic pipe;

PHOENIX, AZ

2013 FEB - 6 A 11: 26

RECEIVED
BLM. AZ STATE OFFICE

AMC121104

RIDECO NO. 1 PLACER continued....

Thence WEST along said south line a distance of 1245.65 feet to corner No.8 marked with a capped 2 inch plastic pipe and being common with the southwest corner of Section 6;

Thence North 00 degrees 10 minutes 53 seconds East along the west line of the south half of said Section 6 a distance of 173.90 feet to a General Land Office brass cap marking the southeast corner of Section 1 of Township 9 North, Range 5 West of the Gila and Salt River Base and Meridian;

Thence continuing North 00 degrees 10 minutes 53 seconds East along said west line a distance of 126.10 feet to corner No. 1 and the POINT OF BEGINNING.

Containing 15.1714 acres, more or less.

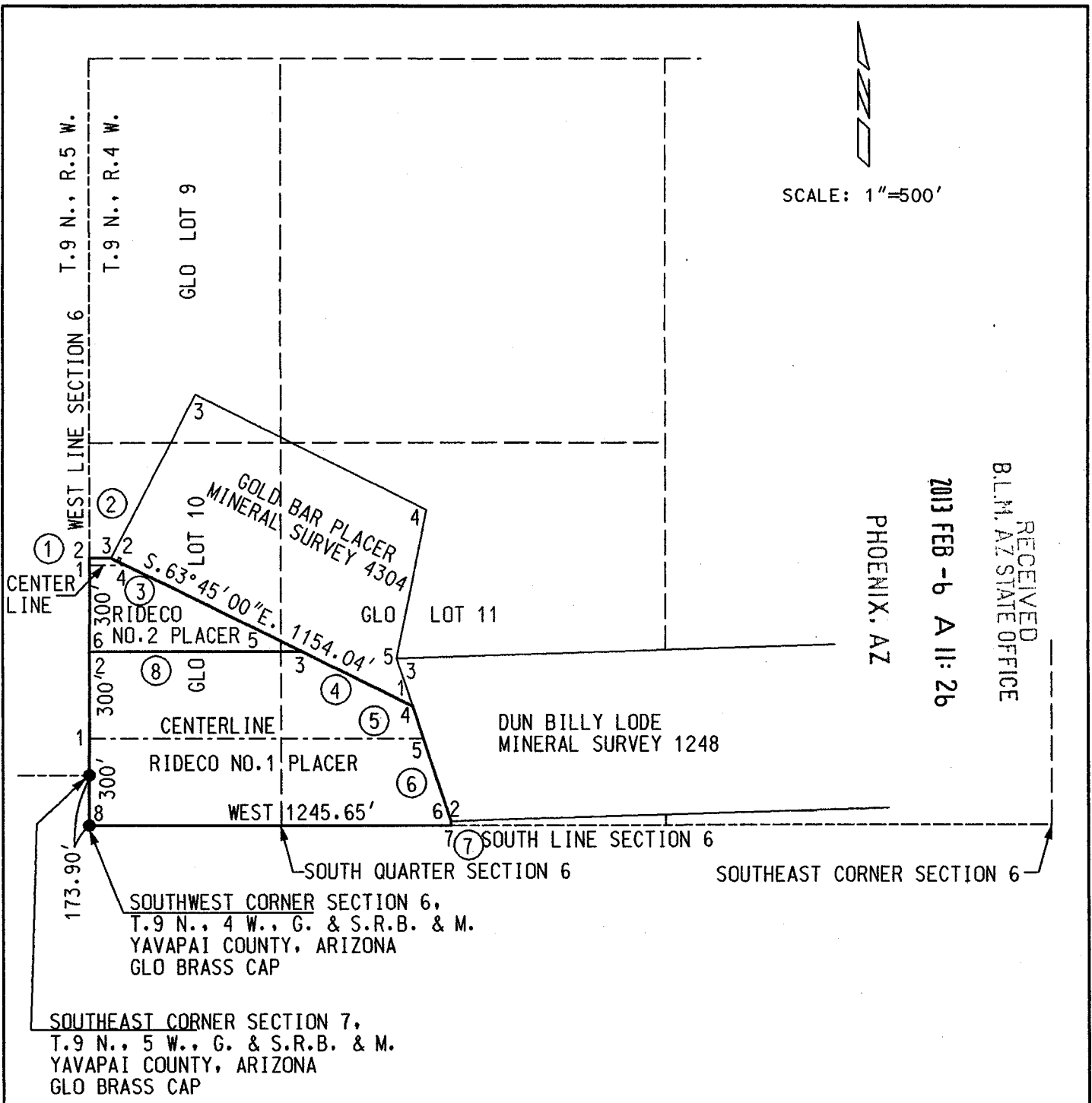
John E. Courtney
REGISTERED CERTIFICATE
12216
JOHN E. COURTNEY
2-5-2013
ARIZONA, USA
ET 6-30-14

PHOENIX, AZ

2013 FEB -6 A 11: 26

RECEIVED
B.L.M. AZ STATE OFFICE

AMCH 21104



1. THE ABOVE MAP DEPICTS THE RIDECO NO.1 PLACER MINING CLAIM WHICH IS LOCATED IN THE SOUTHWEST AND SOUTHEAST QUARTERS OF SECTION 6, TOWNSHIP 9 NORTH, RANGE 4 WEST OF THE GILA AND SALT RIVER BASE AND MERIDIAN, YAVAPAI COUNTY, ARIZONA.
2. THE TYPE OF CORNER AND LOCATION MONUMENTS USED ARE 2" METAL POSTS.
3. THE BEARINGS AND DISTANCES IN DEGREES AND FEET BETWEEN CLAIM CORNERS ARE AS DEPICTED ON THE MAP.

MINING CLAIM MAP
OF
RIDECO NO.1 PLACER

AMC421104

When recorded, mail to:
Rideco Mining, LLC
P.O. Box 201
Congress, Arizona 85332

LOCATION NOTICE FOR LODE MINING CLAIM

NOTICE IS HEREBY GIVEN that the RIDECO No. 2

lode mining claim has been located by:

Rideco Mining, LLC, Jon Rider, Manager, whose current address is:

7525 E. Gainey Ranch Road, Unit No.189, Scottsdale, AZ 85258

BLM
Date
Stamp

PHOENIX, AZ

2013 FEB -6 A 11: 26

RECEIVED
BLM, AZ STATE OFFICE

The general course of this claim is west to east
and it is situated in Yavapai County, Arizona.

This claim is less than 1500 feet in length and less than 600 feet in width. This claim runs from the location monument on which this location notice is posted approximately 735 feet in a east direction to the west end line and 325 feet in a north direction to the west end line. Six monuments, one at each corner and one at the centerline mark this claim.

The location monument on which this notice is posted is situated within Section 6, Township 9 North, Range 4 West , Gila Salt River Base and Meridian, Arizona and this claim encompasses portions of the following quarter section (s), section (s), Township (s) and Range (Southeast and Southwest quarters of Section 6, Township 9 North, Range 4 West) Gila Salt River Base and Meridian, Arizona.

The locality of this claim with reference to some natural object or permanent monument and additional information

(if any) concerning its locality are as follows:. The west end center, Corner No.1 lies along the west line of Section 6, 900' north of the southwest corner Section 6.

DATED AND POSTED on the ground this 5th day of February, 2013 ___ .

LOCATOR (s) Jon Rider Jon Rider

Form MCF100
Revised July 2005

This form is available from the Arizona Department of Mines & Mineral Resources and may be reproduced.

AMC121105

JOHN E. COURTNEY, LAND SURVEYOR
5480 E. Seven palms Drive
Cave Creek, Arizona 85331

RIDECO NO.2 PLACER

A portion of General Land Office Lots 10 and 11 situated in the south half of Section 6, Township 9 North, Range 4 West of the Gila and Salt River Base and Meridian, Yavapai County, described as follows:

Beginning at corner No.1, being the west center of said Rideco No. 2 Placer, lying on the west line of the south half of said Section 6, set a capped 2 inch plastic pipe and mound of stone whence the General Land Office brass cap marking the southwest corner of said Section 6 and being corner No.8 of said Rideco No.1 Placer lies South 00 degrees 10 minutes 53 seconds West a distance of 900.00 feet;

Thence North 00 degrees 10 minutes 53 seconds East along said west line a distance of 24.54 feet to corner No.2 marked with a capped 2 inch plastic pipe inch and mound of stone;

Thence departing said west line South 89 degrees 52 minutes 38 seconds East a distance of 75.91 feet to corner No.3 being common with corner No.2 of the Gold Bar Placer, Mineral Survey No.4304 marked with a cross on a stone marked with a capped 2 inch plastic pipe and mound of stone;

Thence South 63 degrees 45 minutes 00 seconds East along the southerly line of said Gold Bar Placer a distance of 55.10 feet to corner No.4 and being the east center of said Rideco No.2 Placer marked with a capped 2 inch plastic pipe and mound of stone;

Thence continuing South 63 degrees 45 minutes 00 seconds East along said southerly line a distance of 678.29 feet to corner No.5 being common with corner No.3 of said Rideco No. 1 Placer marked with a capped 2 inch plastic pipe and mound of stone whence corner No. 1 of said Gold Bar Placer lies South 63 degrees 45 minutes 00 seconds East a distance of 420.62 feet;

Thence departing said southerly line WEST a distance of 734.69 feet to corner No.6 being common with corner No.2 of Rideco No. 1 Placer marked with a capped 2 inch plastic pipe and mound of stone and being on the west line of the south half said Section 6;


Thence North 00 degrees 10 minutes 53 seconds East along said west line a distance of 300.00 feet to corner No.1 and the POINT OF BEGINNING.

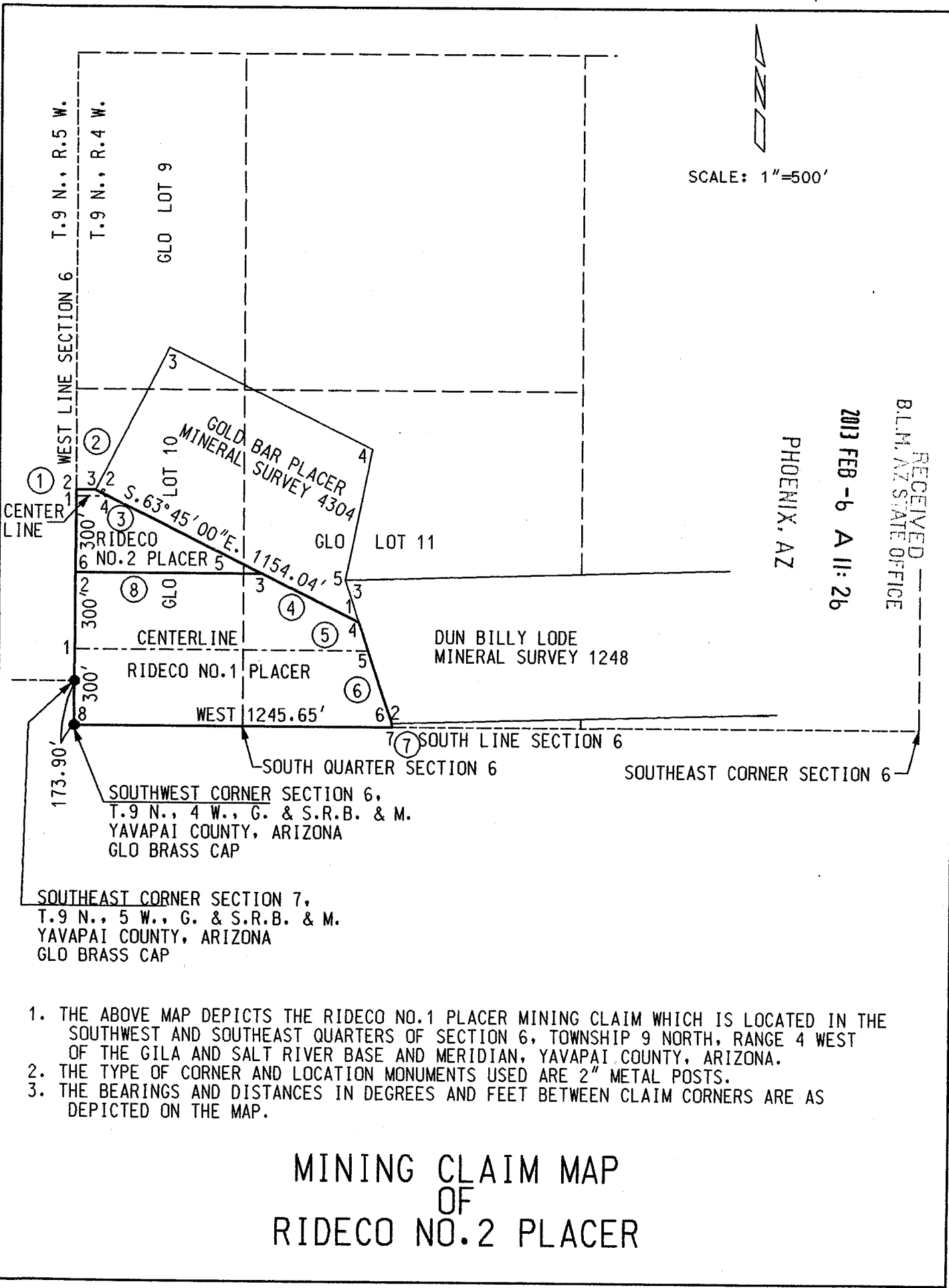
Containing 3.0182 acres, more or less.

RECEIVED
B.L.M. AZ STATE OFFICE

2013 FEB 25 A 11:25
P. MONTANA, AZ

AHC121105





RECEIVED
B.L.M. AZ STATE OFFICE

2013 FEB -6 A 11:26

PHOENIX, AZ

ANOR21105

1. THE ABOVE MAP DEPICTS THE RIDECO NO.1 PLACER MINING CLAIM WHICH IS LOCATED IN THE SOUTHWEST AND SOUTHEAST QUARTERS OF SECTION 6, TOWNSHIP 9 NORTH, RANGE 4 WEST OF THE GILA AND SALT RIVER BASE AND MERIDIAN, YAVAPAI COUNTY, ARIZONA.
2. THE TYPE OF CORNER AND LOCATION MONUMENTS USED ARE 2" METAL POSTS.
3. THE BEARINGS AND DISTANCES IN DEGREES AND FEET BETWEEN CLAIM CORNERS ARE AS DEPICTED ON THE MAP.

MINING CLAIM MAP
OF
RIDECO NO.2 PLACER

When recorded, mail to:
Rideco Mining, LLC
P.O. Box 201
Congress, Arizona 85332

LOCATION NOTICE FOR LODE MINING CLAIM

NOTICE IS HEREBY GIVEN that the RIDECO No. 3

lode mining claim has been located by:

Rideco Mining, LLC, Jon Rider, Manager, whose current address is:

7525 E. Gainey Ranch Road, Unit No.189, Scottsdale, AZ 85258

The general course of this claim is south to north
and it is situated in Yavapai County, Arizona.

This claim is less than 1500 feet in length and less than 600 feet in width. This claim runs from the location monument on which this location notice is posted approximately 0 feet in a south direction to the north end line and 1500 feet in a north direction to the north end line. Seven monuments, one at each corner and one at the centerline mark this claim.

The location monument on which this notice is posted is situated within Section 6, Township 9 North, Range 4 West , Gila Salt River Base and Meridian, Arizona and this claim encompasses portions of the following quarter section (s), Township (s) and Range (Southwest quarters of Section 6, Township 9 North, Range 4 West) Gila Salt River Base and Meridian, Arizona.

The locality of this claim with reference to some natural object or permanent monument and additional information (if any) concerning its locality are as follows: The south end center, Corner No.1 lies along the westerly line of Gold Bar Placer , Mineral Survey 4304.

DATED AND POSTED on the ground this 5th day of February, 2013 ___

LOCATOR (s) Jon Rider Jon Rider

RECEIVED
BLM, AZ STATE OFFICE
2013 FEB -6 A 11:26
PHOENIX, AZ
BLM
Date
Stamp

Form MCFIOO
Revised July 2005

This form is available from the Arizona Department of Mines & Mineral Resources and may be reproduced.

AMC421106

JOHN E. COURTNEY, LAND SURVEYOR
5480 E. Seven palms Drive
Cave Creek, Arizona 85331

RIDECO NO.3 LODE

A portion of General Land Office Lots 8, 9, 10 and 11 situated in the southwest quarter of Section 6, Township 9 North, Range 4 West of the Gila and Salt River Base and Meridian, Yavapai County, Arizona, described as follows:

Beginning at corner No.1, being the south center of said Rideco No. 3 Lode, marked with a capped 2 inch plastic pipe and mound of stone marking corner No.1 and lying on the westerly line of the GOLD BAR PLACER, Mineral Survey No.4304, whence corner No.2 of said Gold Bar Placer lies South 26 degrees 49 minutes 50 seconds West a distance of 494.13 feet marked with a cross on a stone;

Thence South 26 degrees 49 minutes 50 seconds West along said westerly line a distance of 494.13 feet to corner No.2, marked with a capped 2 inch plastic pipe and mound of stone and being common with corner No.2 of said Gold Bar Placer and corner No.3 of Rideco No.3 Placer, AMC408936;

Thence departing said Gold Bar Placer WEST a distance of 75.91 feet to corner No.3 being common with corner No.2 of said Rideco No.2 Placer marked with a capped 2 inch plastic pipe and mound of stone and along the west line of the southwest quarter of said Section 6 whence the southeast corner of Section 1, Township 9 North, Range 5 West marked with a General Land Office brass cap lies South 00 degrees 03 minutes 31 seconds West a distance of 750.64 feet;

Thence North 00 degrees 00 minutes 51 seconds West along said west line a distance of 1500.00 feet to corner No.4 marked with a capped 2 inch plastic pipe and mound of stone;

Thence departing said west line South 89 degrees 59 minutes 43 seconds East a distance of 300.00 feet to corner No.5 being the north center of said Rideco No.3 Lode marked with a capped 2 inch plastic pipe and mound of stone;

Thence continuing South 89 degrees 59 minutes 43 seconds East a distance of 300.00 feet to corner No.6 marked with a capped 2 inch plastic pipe and mound of stone;

Thence South 00 degrees 00 minutes 51 seconds East a distance of 478.64 feet to corner No.7 marked with a capped 2 inch plastic pipe and mound of stone lying along the northwesterly line of the ONEST DEAL PLACER, Mineral Survey 4304, whence corner No.1 of said Onest Deal Placer lies North 27 degrees 32 minutes 51 seconds East a distance of 115.35 feet;

RECEIVED
B. M. AZ STATE OFFICE
FEB - 6
PHOENIX, AZ

AM0421106

Thence South 27 degrees 32 minutes 51 seconds West along said northwesterly line a distance of 517.26 feet to corner No.4 of said Onest Deal Placer marked with a mound of stone;

Thence South 26 degrees 49 minutes 50 seconds West along the northwesterly line of said Gold Bar Placer a distance of 136.45 feet corner No.1 of said Rideco No.3 Lode and the POINT OF BEGINNING.

Containing 14.4701 acres, more or less.

John E. Courtney

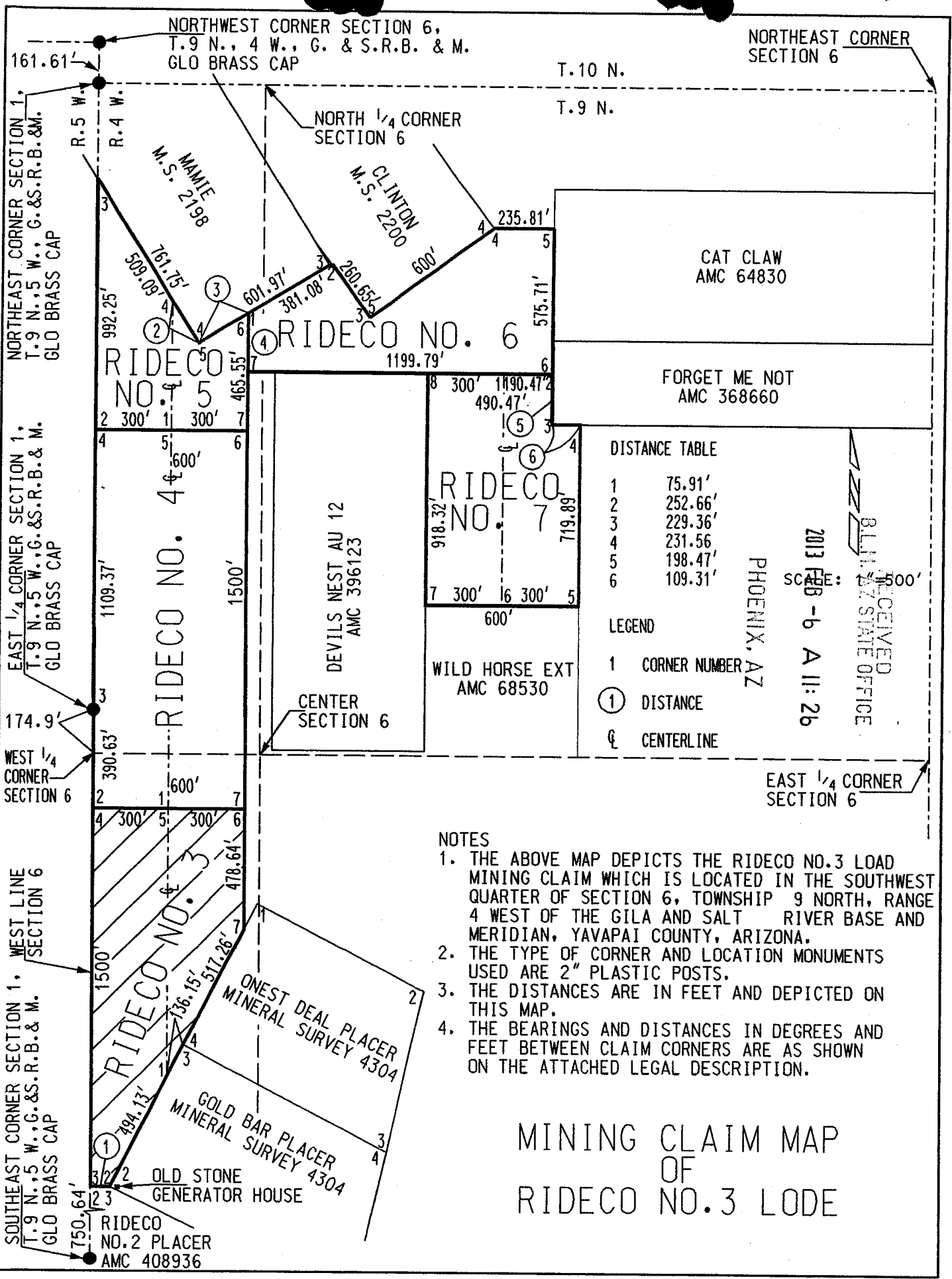
ET 6-30-2014

AMC021106

RECEIVED
BLM, AZ STATE OFFICE

2013 FEB -6 A 11: 26

PHOENIX, AZ



DISTANCE TABLE

1	75.91'
2	252.66'
3	229.36'
4	231.56'
5	198.47'
6	109.31'

LEGEND

- 1 CORNER NUMBER
- ① DISTANCE
- ⊕ CENTERLINE

PHOENIX, AZ

2013 FEB - 6 A 11: 26

RECEIVED
BLM AZ STATE OFFICE

NOTES

1. THE ABOVE MAP DEPICTS THE RIDECO NO.3 LOAD MINING CLAIM WHICH IS LOCATED IN THE SOUTHWEST QUARTER OF SECTION 6, TOWNSHIP 9 NORTH, RANGE 4 WEST OF THE GILA AND SALT RIVER BASE AND MERIDIAN, YAVAPAI COUNTY, ARIZONA.
2. THE TYPE OF CORNER AND LOCATION MONUMENTS USED ARE 2" PLASTIC POSTS.
3. THE DISTANCES ARE IN FEET AND DEPICTED ON THIS MAP.
4. THE BEARINGS AND DISTANCES IN DEGREES AND FEET BETWEEN CLAIM CORNERS ARE AS SHOWN ON THE ATTACHED LEGAL DESCRIPTION.

MINING CLAIM MAP
OF
RIDECO NO.3 LODE

AR0121106

When recorded, mail to:
Rideco Mining, LLC
P.O. Box 201
Congress, Arizona 85332

LOCATION NOTICE FOR LODE MINING CLAIM

NOTICE IS HEREBY GIVEN that the RIDECO No. 4
lode mining claim has been located by:
Rideco Mining, LLC, Jon Rider, Manager, whose current address is:
7525 E. Gainey Ranch Road, Unit No.189, Scottsdale, AZ 85258

RECEIVED BLM, AZ STATE OFFICE	2013 FEB -6 A 11: 26	PHOENIX, AZ	BLM Date Stamp
----------------------------------	----------------------	-------------	----------------------

The general course of this claim is south to north
and it is situated in Yavapai County, Arizona.

This claim is less than 1500 feet in length and less than 600 feet in width. This claim runs from the location monument on which this location notice is posted approximately 0 feet in a south direction to the north end line and 1500 feet in a north direction to the north end line. Seven monuments, one at each corner and one at the centerline mark this claim.

The location monument on which this notice is posted is situated within Section 6, Township 9 North, Range 4 West, Gila Salt River Base and Meridian, Arizona and this claim encompasses portions of the following quarter section (s), section (s), Township (s) and Range (Southwest and northwest quarters of Section 6, Township 9 North, Range 4 West) Gila Salt River Base and Meridian, Arizona.

The locality of this claim with reference to some natural object or permanent monument and additional information (if any) concerning its locality are as follows: The south end center, Corner No.1 lies 2250 feet north of the south line of Section 6 and 300 feet east of the west line of Section 6.

DATED AND POSTED on the ground this 5th day of February, 2013 ___.

LOCATOR (s) Jon Rider Jon Rider

Form MCFIOO
Revised July 2005

This form is available from the Arizona Department of Mines & Mineral Resources and may be reproduced.

AMC021107

JOHN E. COURTNEY, LAND SURVEYOR
5480 E. Seven palms Drive
Cave Creek, Arizona 85331

RIDECO NO.4 LODE

A portion of General Land Office Lots 4 and 9 situated in the southwest quarter and the northwest quarter of Section 6, Township 9 North, Range 4 West of the Gila and Salt River Base and Meridian, Yavapai County, Arizona, described as follows:

Beginning at corner No.1, being the south center of said Rideco No. 4 Lode, being common with corner No.5 of Rideco No.3 Lode, marked with a capped 2 inch plastic pipe and mound of stone marking, whence the southeast corner of Section 1, Township 9 North, Range 5 West marked with a General Land Office brass cap lies South 87 degrees 36 minutes 09 seconds West a distance of 2270.57;

Thence North 89 degrees 59 minutes 43 seconds West along the north line of said Rideco No.3 Lode a distance of 300.00 feet to corner No. 2 being common with corner No.4 of said Rideco No.3 Lode marked with a capped 2 inch plastic pipe inch and mound of stone and being along the west line of the southwest quarter of said Section 6;

Thence North 00 degrees 09 minutes 51 seconds West along said west line, a distance of 390.63 feet to corner No. 3 marked with a General Land Office brass cap marking the east quarter corner of Section 7, Township 9 North, Range 5 West;

Thence North 00 degrees 02 minutes 41 seconds West along said the west line of the northwest quarter of said Section 6 a distance of 1109.37 feet to corner No.4 marked with a capped 2 inch plastic pipe and mound of stone;

Thence departing said west line South 89 degrees 59 minutes 43 seconds East a distance of 300.00 feet to corner No.5 being the north center of said Rideco No.4 Lode marked with a capped 2 inch plastic pipe and mound of stone;

Thence continuing South 89 degrees 59 minutes 43 seconds East a distance of 300.00 feet to corner No.6 marked with a capped 2 inch plastic pipe and mound of stone;

Thence South 00 degrees 04 minutes 23 seconds East a distance of 1500.00 feet to corner No.7 marked with a capped 2 inch plastic pipe and mound of stone being common with corner No. 6 of said Rideco No.3 Lode;


Thence North 89 degrees 59 minutes 43 seconds West along said north line of said Rideco No.3 Lode a distance of 300.00 feet to corner No.1 of said Rideco No.3 Lode and the POINT OF BEGINNING.

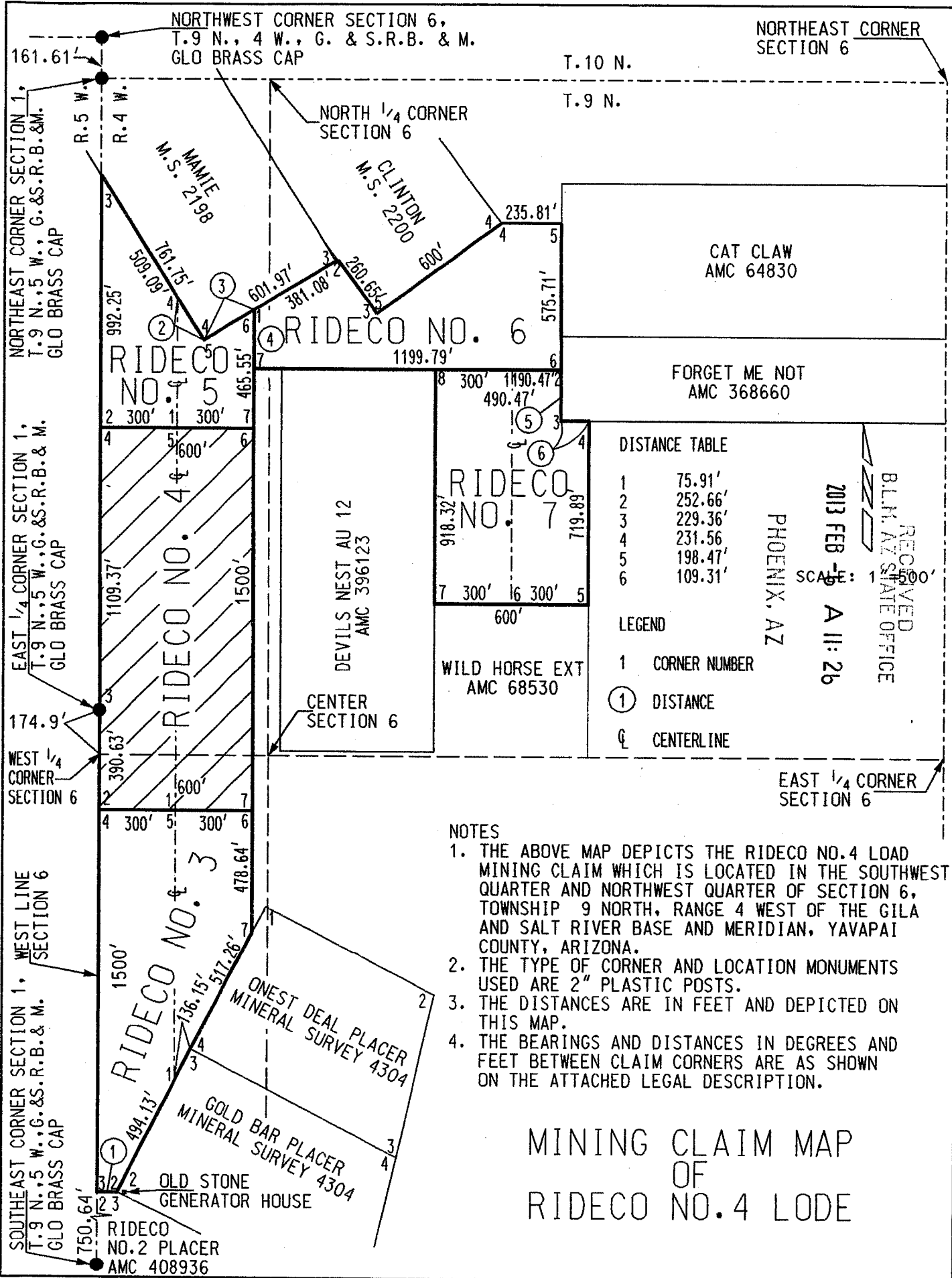
Containing 20.67 acres, more or less.

RECEIVED
B.L.M. AZ STATE OFFICE

PHENIX - 6
AZ

ANCI 21107





DISTANCE TABLE

1	75.91'
2	252.66'
3	229.36'
4	231.56'
5	198.47'
6	109.31'

LEGEND

- 1 CORNER NUMBER
- ① DISTANCE
- ⊕ CENTERLINE

RECEIVED
BLM, AZ STATE OFFICE
2013 FEB - 19 A 11:26
SCALE: 1" = 100'

NOTES

1. THE ABOVE MAP DEPICTS THE RIDECO NO.4 LOAD MINING CLAIM WHICH IS LOCATED IN THE SOUTHWEST QUARTER AND NORTHWEST QUARTER OF SECTION 6, TOWNSHIP 9 NORTH, RANGE 4 WEST OF THE GILA AND SALT RIVER BASE AND MERIDIAN, YAVAPAI COUNTY, ARIZONA.
2. THE TYPE OF CORNER AND LOCATION MONUMENTS USED ARE 2" PLASTIC POSTS.
3. THE DISTANCES ARE IN FEET AND DEPICTED ON THIS MAP.
4. THE BEARINGS AND DISTANCES IN DEGREES AND FEET BETWEEN CLAIM CORNERS ARE AS SHOWN ON THE ATTACHED LEGAL DESCRIPTION.

MINING CLAIM MAP
OF
RIDECO NO.4 LODE

ANCU21107

When recorded, mail to:
Rideco Mining, LLC
P.O. Box 201
Congress, Arizona 85332

LOCATION NOTICE FOR LOPE MINING CLAIM

NOTICE IS HEREBY GIVEN that the RIDECO No. 5

lope mining claim has been located by:

Rideco Mining, LLC, Jon Rider, Manager, whose current address is:

7525 E. Gainey Ranch Road, Unit No.189, Scottsdale, AZ 85258

BLM
Date
Stamp

PHOENIX, AZ

2013 FEB -6 A 11: 26

RECEIVED
BLM, AZ STATE OFFICE

The general course of this claim is south to north and it is situated in Yavapai County, Arizona.

This claim is 992 feet in length and 600 feet in width. This claim runs from the location monument on which this location notice is posted approximately 0 feet in a south direction to the north end line and 992 feet in a north direction to the north end line. Seven monuments, one at each corner and one at the centerline mark this claim.

The location monument on which this notice is posted is situated within Section 6, Township 9 North, Range 4 West, Gila Salt River Base and Meridian, Arizona and this claim encompasses portions of the following quarter section (s), section (s), Township (s) and Range (Northwest quarter of Section 6, Township 9 North, Range 4 West) Gila Salt River Base and Meridian, Arizona.

The locality of this claim with reference to some natural object or permanent monument and additional information

(if any) concerning its locality are as follows: The south end center, Corner No.1 lies 3550 feet north of the south line of Section 6 and 300 feet east of the west line of Section 6.

DATED AND POSTED on the ground this 5th day of February, 2013 ___.

LOCATOR (s) Jon Rider

Jon Rider

Form MCF100
Revised July 2005

This form is available from the Arizona Department of Mines & Mineral Resources and may be reproduced.

AM0421108

JOHN E. COURTNEY, LAND SURVEYOR
5480 E. Seven palms Drive
Cave Creek, Arizona 85331

RIDECO NO.5 LODE

A portion of General Land Office Lots 4 and 9 situated in the northwest quarter of Section 6, Township 9 North, Range 4 West of the Gila and Salt River Baseline and Meridian, Yavapai County, Arizona, described as follows:

Beginning at corner No.1, being the south center of said Rideco No. 5 Lode, being common with corner No.5 of Rideco No. 4 Lode, marked with a capped 2 inch plastic pipe and mound of stone marking, whence the east quarter corner of Section 1, Township 9 North, Range 5 West marked with a General Land Office brass cap lies South 19 degrees 05 minutes 27 seconds West a distance of 1148.96 feet;


Thence North 89 degrees 59 minutes 43 seconds West along the north line of said Rideco No.4 Lode a distance of 300.00 feet to corner No. 2 being common with corner No.4 of said Rideco No.4 Lode marked with a capped 2 inch plastic pipe inch and mound of stone and being along the west line of the northwest quarter of said Section 6 whence said east quarter corner lies South 00 degrees 02 minutes 41 seconds East a distance of 1109.37 feet;

Thence North 00 degrees 02 minutes 41 seconds West along said west line a distance of 992.25 feet to corner No. 3 marked with a capped 2 inch plastic pipe inch and mound of stone along the westerly line of MAMIE, Mineral Survey No.2198, whence the northwest corner of said Section 6 marked with a General Land Office brass cap lies North 00 degrees 02 minutes 41 seconds West a distance of 378.08 feet;

Thence departing said west line South 32 degrees 03 minutes 11 seconds East along said westerly line a distance of 509.09 feet to corner No.4 being the north center of said Rideco No.5 Lode marked with a capped 2 inch plastic pipe and mound of stone;

Thence continuing South 32 degrees 03 minutes 11 seconds East along said westerly line a distance of 252.66 feet to corner No.5, being corner No. 4 of said MAMIE marked with a capped 2 inch plastic pipe and mound of stone;

Thence North 58 degrees 46 minutes 49 seconds East along the southerly line of said MAMIE a distance of 229.36 feet to corner No.6 marked with a capped 2 inch plastic pipe and mound of stone;

John E. Courtney

2013
EX 6-30-14

RECEIVED
B.L.M. AZ STATE OFFICE
2013 FEB - 6
PHOENIX, AZ

ANCM21108

RIDECO NO.5 LODE continued....

Thence departing said southerly line South 00 degrees 02 minutes 41 seconds East a distance of 465.56 feet to corner No.7 marked with a capped 2 inch plastic pipe and mound of stone and being common with corner No. 6 of said Rideco No.4 Lode;

Thence North 89 degrees 59 minutes 43 seconds West along the north line of said Rideco No.4 Lode a distance of 300.00 feet to corner No.1 of said Rideco No.4 Lode and the POINT OF BEGINNING.

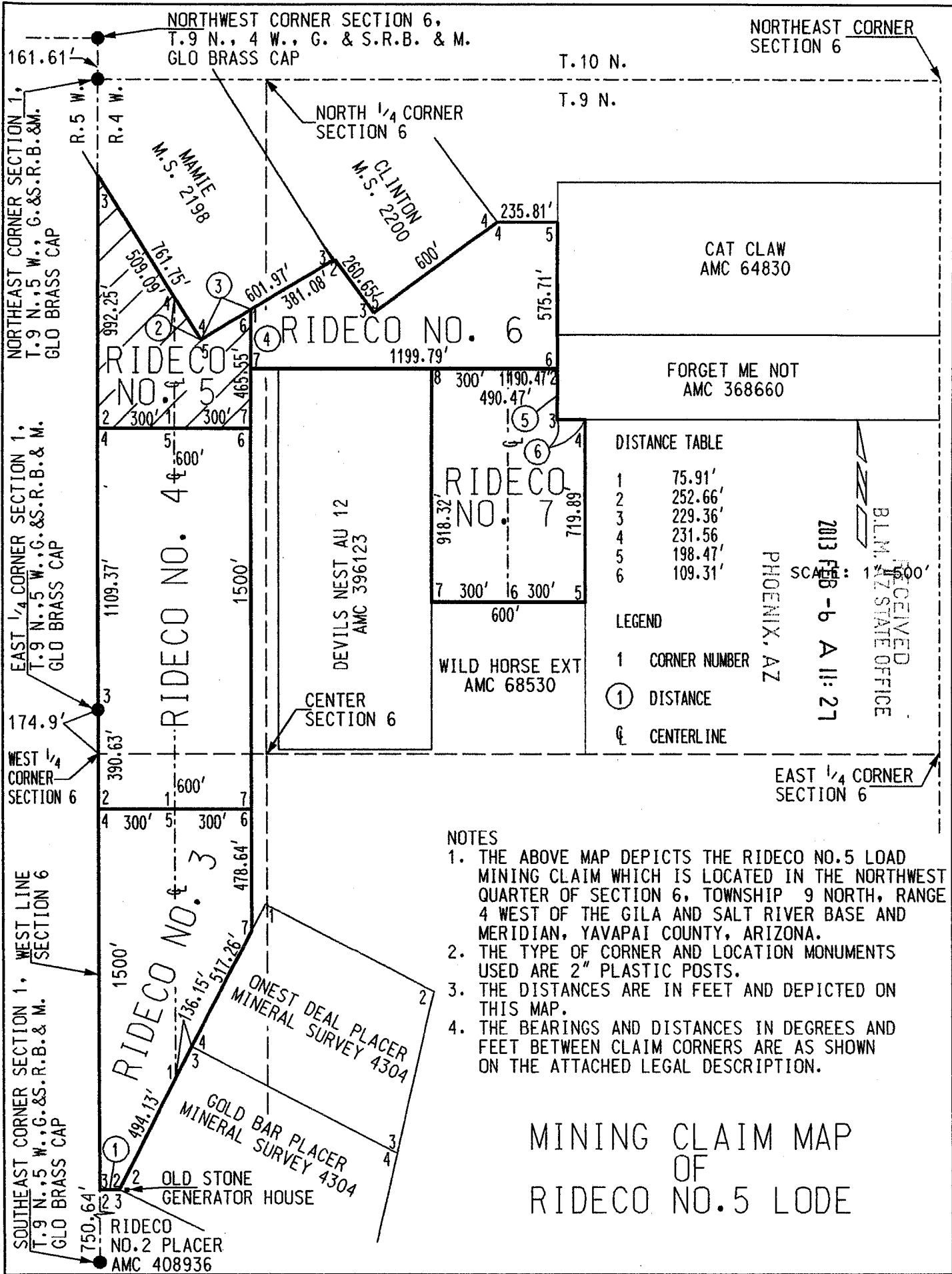
Containing 8.0348 acres, more or less.

AHCH 21108

RECEIVED
B.L.M. AZ STATE OFFICE

2013 FEB -6 A 11: 27

PHOENIX, AZ



NORTHWEST CORNER SECTION 6,
T.9 N., 4 W., G. & S.R.B. & M.
GLO BRASS CAP

NORTHEAST CORNER
SECTION 6

NORTHEAST CORNER SECTION 1,
T.9 N., 5 W., G. & S.R.B. & M.
GLO BRASS CAP

EAST 1/4 CORNER SECTION 1,
T.9 N., 5 W., G. & S.R.B. & M.
GLO BRASS CAP

WEST 1/4
CORNER
SECTION 6

SOUTHEAST CORNER SECTION 1,
T.9 N., 5 W., G. & S.R.B. & M.
GLO BRASS CAP

MAMIE
M.S. 2198

NORTH 1/4 CORNER
SECTION 6

CLINTON
M.S. 2200

RIDECO NO. 5

RIDECO NO. 6

RIDECO NO. 4

RIDECO NO. 7

DEVILS NEST AU 12
AMC 396123

CENTER
SECTION 6

WILD HORSE EXT
AMC 68530

CAT CLAW
AMC 64830

FORGET ME NOT
AMC 368660

DISTANCE TABLE

1	75.91'
2	252.66'
3	229.36'
4	231.56'
5	198.47'
6	109.31'

LEGEND

- 1 CORNER NUMBER
- ① DISTANCE
- ⊕ CENTERLINE

PHOENIX, AZ

SCALE: 1" = 500'

2013 FEB - 6 A 11:27

RECEIVED
BLM, AZ STATE OFFICE

NOTES

1. THE ABOVE MAP DEPICTS THE RIDECO NO.5 LOAD MINING CLAIM WHICH IS LOCATED IN THE NORTHWEST QUARTER OF SECTION 6, TOWNSHIP 9 NORTH, RANGE 4 WEST OF THE GILA AND SALT RIVER BASE AND MERIDIAN, YAVAPAI COUNTY, ARIZONA.
2. THE TYPE OF CORNER AND LOCATION MONUMENTS USED ARE 2" PLASTIC POSTS.
3. THE DISTANCES ARE IN FEET AND DEPICTED ON THIS MAP.
4. THE BEARINGS AND DISTANCES IN DEGREES AND FEET BETWEEN CLAIM CORNERS ARE AS SHOWN ON THE ATTACHED LEGAL DESCRIPTION.

MINING CLAIM MAP
OF
RIDECO NO.5 LODE

ARCH 21 108

When recorded, mail to:
Three Rivers Mining, LLC
P.O. Box 201
Congress, Arizona 85332

LOCATION NOTICE FOR LODE MINING CLAIM

NOTICE IS HEREBY GIVEN that the PAYSTREAK No. 1

lode mining claim has been located by:

Three Rivers Mining, LLC, Jon Rider, Manager, whose current address is:

7525 E. Gainey Ranch Road, Unit No.189, Scottsdale, AZ 85258

The general course of this claim is south to north
and it is situated in Yavapai County, Arizona.

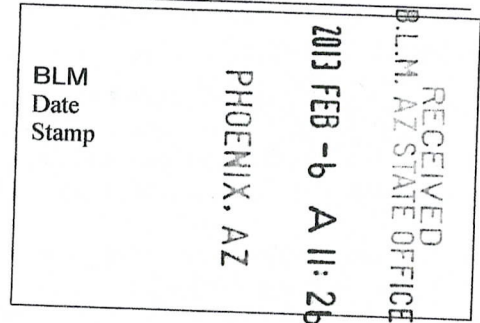
This claim is 1198 feet in length and 600 feet in width. This claim runs from the location monument on which this location notice is posted approximately 0 feet in a south direction to the south end line and 950 feet in a north direction to the north end line. This claim is marked by seven monuments, one at each corner and one at the center of each end line of the claim.

The location monument on which this notice is posted is situated within Section 4-, Township 9 North, Range 4 West, Gila Salt River Base and Meridian, Arizona and this claim encompasses portions of the following quarter section (s), section (s), Township (s) and Range (Northwest quarter Section 4, Township 9 North, Range 4 West) Gila Salt River Base and Meridian, Arizona.

The locality of this claim with reference to some natural object or permanent monument and additional information (if any) concerning its locality are as follows:.. The south end center, Corner No.1 lies along the east-west mis-section of Section 4, 4500' west of the east quarter corner of Section 4.

DATED AND POSTED on the ground this 5th day of February, 2013 __.

LOCATOR (s) Jon Rider Jon Rider



Form MCFIOO
Revised July 2005

This form is available from the Arizona Department of Mines & Mineral Resources and may be reproduced.

AMC421103

JOHN E. COURTNEY, LAND SURVEYOR
5480 E. Seven Palms Drive
Cave Creek, Arizona 85331

THREE RIVERS MINING, LLC
PAY STREAK NO.1 LODE

That portion of the northwest quarter of Section 4, Township 9 North, Range 4 West of the Gila and Salt River Base and Meridian, Yavapai County, Arizona, described as follows:

BEGINNING at the south end center of said Pay Streak No. 1, being Corner No. 1 marked with a capped 2 inch plastic pipe and mound of stone, lying along the east-west mid-section line of said Section 4 whence the east quarter corner of said Section 4 lies EAST a distance of 4500.00 feet and whence the south quarter of Section 33 Township 10 North, Range 4 West marked with a General Land Office brass cap lies North 44 degrees 06 minutes 45 seconds East 3724.18 feet;

Thence WEST along said mid-section line a distance of 300.00 feet to Corner No. 2, marked with a capped 2 inch plastic pipe inch and mound of stone;

Thence departing said mid-section line NORTH a distance of 678.5 feet feet, more or less, to Corner No. 3 marked with a capped 2 inch plastic pipe inch and mound of stone, lying along the southeasterly line of Thunderbolt, a patent mining claim shown on Mineral Survey 1424, whence corner No. 1 of said Thunderbolt lies South 47 degrees 54 minutes 14 seconds West 832.09 feet

Thence North 47 degrees 54 minutes 14 seconds East along said southeasterly line a distance of 404.09 feet to the north end center being Corner No. 4 marked with a capped 2 inch plastic pipe and mound of stone;

Thence continuing North 47 degrees 54 minutes 14 seconds East along said southeasterly line distance of 258.85 feet to being Corner No. 5 being common with Corner No. 2 of said Thunderbolt and being common with Corner No. 1 of Verno, a patent mining claim shown on said Mineral Survey 1424, marked with a two inch aluminum cap;

Thence North 56 degrees 10 minutes 12 seconds East along the southeasterly line of said Verno a distance of 131.21 feet to Corner No.6 marked with a capped 2 inch plastic pipe and mound of stone;

Thence departing said southeasterly line SOUTH a distance of 1198.44 feet to said mid-section line and corner No.7 marked with a capped 2 inch plastic pipe and mound of stone;

Thence WEST along said mid-section line a distance of 300.00 feet to the POINT OF BEGINNING.

Containing 13.07 acres, more or less.

John E. Courtney
REGISTERED LAND SURVEYOR
CERTIFICATE NO. 12216
JOHN E. COURTNEY
Date Signed 2-5-2013
ARIZONA, U.S.A.
EX 6-30-14

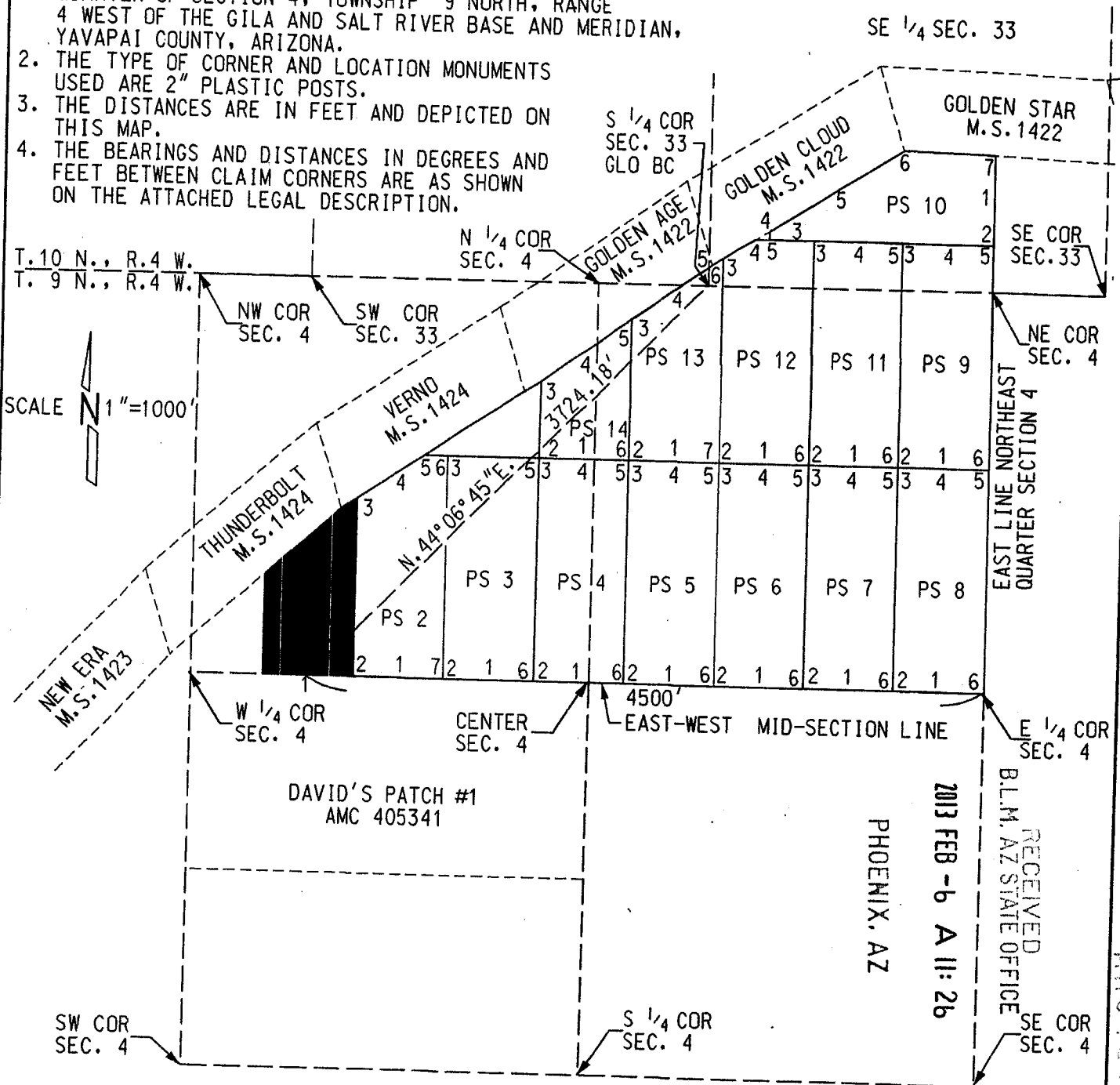
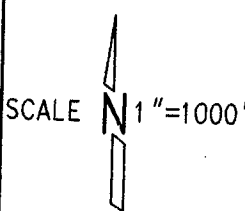
RECEIVED
B.L.M. ASSOCIATE OFFICE
PHOENIX, ARIZONA
FEB 11 2013

AMC0421103

NOTES

1. THE ABOVE MAP DEPICTS THE PAY STREAK NO.1 LODE MINING CLAIM WHICH IS LOCATED IN THE NORTHWEST QUARTER OF SECTION 4, TOWNSHIP 9 NORTH, RANGE 4 WEST OF THE GILA AND SALT RIVER BASE AND MERIDIAN, YAVAPAI COUNTY, ARIZONA.
2. THE TYPE OF CORNER AND LOCATION MONUMENTS USED ARE 2" PLASTIC POSTS.
3. THE DISTANCES ARE IN FEET AND DEPICTED ON THIS MAP.
4. THE BEARINGS AND DISTANCES IN DEGREES AND FEET BETWEEN CLAIM CORNERS ARE AS SHOWN ON THE ATTACHED LEGAL DESCRIPTION.

T. 10 N., R. 4 W.
T. 9 N., R. 4 W.



RECEIVED
B.L.M. AZ STATE OFFICE
2013 FEB - 6 A 11: 26
PHOENIX, AZ

LEGEND

- PS PAY STREAK
- PAY STREAK LODE CLAIM
- █ SUBJECT LODE CLAIM
- - - SECTION OR QUARTER LINE
- - - PATENT OR OTHER CLAIM
- 1-7 CLAIM CORNER NUMBER
- M.S. MINERAL SURVEY

THREE RIVERS MINING, LLC
MINING CLAIM MAP
OF
PAY STREAK NO.1 LODE

AMC 405341

When recorded, mail to:
Three Rivers Mining, LLC
P.O. Box 201
Congress, Arizona 85332

LOCATION NOTICE FOR LODE MINING CLAIM

NOTICE IS HEREBY GIVEN that the PAYSTREAK No. 6
lode mining claim has been located by:
Three Rivers Mining, LLC, Jon Rider, Manager, whose current address is:
7525 E. Gainey Ranch Road, Unit No.189, Scottsdale, AZ 85258

RECEIVED
B.L.M. AZ STATE OFFICE
2013 FEB -6 A 11:25
PHOENIX, AZ
BLM
Date
Stamp

The general course of this claim is south to north
and it is situated in Yavapai County, Arizona.

This claim is 1500 feet in length and 600 feet in width. This claim runs from the location monument on which this location notice is posted approximately 0 feet in a south direction to the south end line and 1500 feet in a north direction to the north end line. This claim is marked by six monuments, one at each corner and one at the center of each end line of the claim.

The location monument on which this notice is posted is situated within Section 4, Township 9 North, Range 4 West, Gila Salt River Base and Meridian, Arizona and this claim encompasses portions of the following quarter section (s), section (s), Township (s) and Range (Northeast quarter Section 4, Township 9 North, Range 4 West) Gila Salt River Base and Meridian, Arizona.

The locality of this claim with reference to some natural object or permanent monument and additional information (if any) concerning its locality are as follows: The south end center, Corner No.1 lies along the east-west mid-section of Section 4, 1500' west of the east quarter corner of Section 4.

DATED AND POSTED on the ground this 5th day of February, 2013 __.

LOCATOR (s) Jon Rider Jon Rider

Form MCFIOO
Revised July 2005

This form is available from the Arizona Department of Mines & Mineral Resources and may be reproduced.

AMC421098

JOHN E. COURTNEY, LAND SURVEYOR
5480 E. Seven Palms Drive
Cave Creek, Arizona 85331

THREE RIVERS MINING, LLC
PAY STREAK NO.6 LODE

That portion of the northeast quarter of Section 4, Township 9 North, Range 4 West of the Gila and Salt River Base and Meridian, Yavapai County, Arizona, described as follows:

BEGINNING at the south end center of said Pay Streak No.6 Lode, being Corner No. 1 marked with a capped 2 inch plastic pipe and mound of stone, lying along the east-west mid-section line of said Section 4 whence the east quarter corner of said Section 4 lies EAST a distance of 1500.00 feet and whence the south quarter of Section 33, Township 10 North, Range 4 West, marked with a General Land Office brass cap lies North 08 degrees 39 minutes 06 seconds West 2710.34 feet;

Thence WEST along said mid-section line a distance of 300.00 feet to Corner No.2, marked with a capped 2 inch plastic pipe and mound of stone being common with Corner No.6 of Pay Streak No.5 Lode;

Thence departing said mid-section line NORTH along the east line of said Pay Streak No.5 Lode a distance of 1500.00 feet to Corner No. 3 marked with a capped 2 inch capped plastic pipe and mound of stone being common with Corner No.5 of Pay Streak No.5 Lode;


Thence EAST parallel with and 1500.00 feet north of said mid-section line distance of 300.00 feet to the north end center being Corner No. 4 marked with a capped 2 inch plastic pipe and mound of stone;

Thence continuing EAST along a distance of 300.00 feet to Corner No. 5 marked with a capped 2 inch plastic pipe and mound of stone;

Thence SOUTH a distance of 1500.00 feet to said mid-section line and corner No.6 marked with a capped 2 inch plastic pipe and mound of stone;

Thence WEST along said mid-section line a distance of 300.00 feet to the POINT OF BEGINNING.

Containing 20.66 acres, more or less.

John E. Courtney

EX 6-30-14

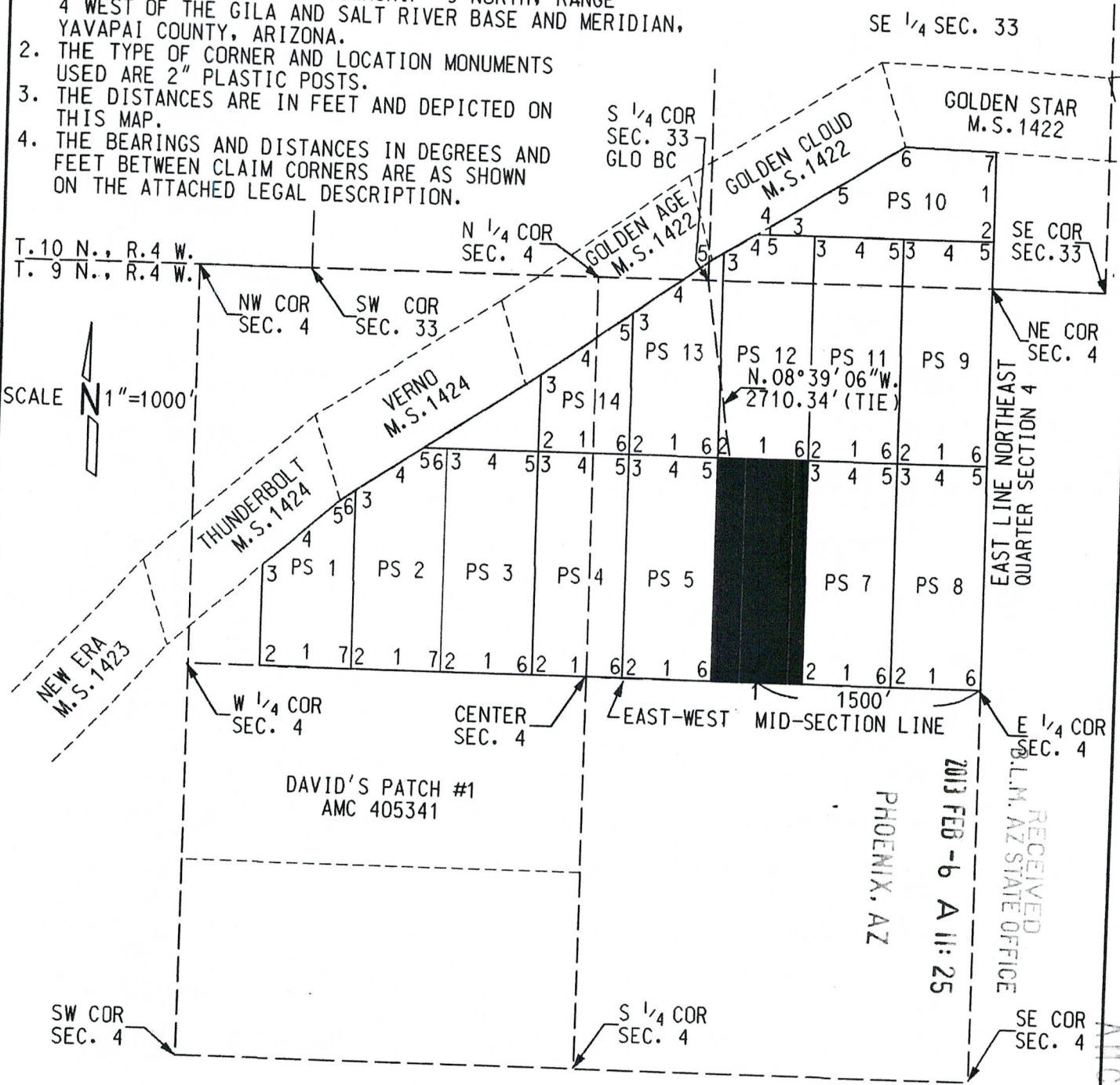
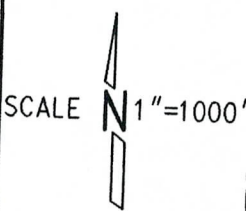
RECEIVED
B.L.M. AZ STATE OFFICE
2013 FEB -6 AM 11:25
PROCEN 11:25

ANCH 21098

NOTES

1. THE ABOVE MAP DEPICTS THE PAY STREAK NO.6 LODE MINING CLAIM WHICH IS LOCATED IN THE NORTHEAST QUARTER OF SECTION 4, TOWNSHIP 9 NORTH, RANGE 4 WEST OF THE GILA AND SALT RIVER BASE AND MERIDIAN, YAVAPAI COUNTY, ARIZONA.
2. THE TYPE OF CORNER AND LOCATION MONUMENTS USED ARE 2" PLASTIC POSTS.
3. THE DISTANCES ARE IN FEET AND DEPICTED ON THIS MAP.
4. THE BEARINGS AND DISTANCES IN DEGREES AND FEET BETWEEN CLAIM CORNERS ARE AS SHOWN ON THE ATTACHED LEGAL DESCRIPTION.

T.10 N., R.4 W.
T. 9 N., R.4 W.



RECEIVED
D.L.M. AZ STATE OFFICE
2013 FEB -6 A 11:25
PHOENIX, AZ

LEGEND

- PS PAY STREAK
- PAY STREAK LODE CLAIM
- █ SUBJECT LODE CLAIM
- - - SECTION OR QUARTER LINE
- - - PATENT OR OTHER CLAIM
- 1-7 CLAIM CORNER NUMBER
- M.S. MINERAL SURVEY

THREE RIVERS MINING, LLC
MINING CLAIM MAP
OF
PAY STREAK NO.6 LODE

MCH121098

When recorded, mail to:
Three Rivers Mining, LLC
P.O. Box 201
Congress, Arizona 85332

LOCATION NOTICE FOR LODE MINING CLAIM

NOTICE IS HEREBY GIVEN that the PAYSTREAK No. 5

lode mining claim has been located by:

Three Rivers Mining, LLC, Jon Rider, Manager, whose current address is:

7525 E. Gainey Ranch Road, Unit No.189, Scottsdale, AZ 85258

The general course of this claim is south to north
and it is situated in Yavapai County, Arizona.

This claim is 1500 feet in length and 600 feet in width. This claim runs from the location monument on which this location notice is posted approximately 0 feet in a south direction to the south end line and 1500 feet in a north direction to the north end line. This claim is marked by six monuments, one at each corner and one at the center of each end line of the claim.

The location monument on which this notice is posted is situated within Section 4, Township 9 North, Range 4 West, Gila Salt River Base and Meridian, Arizona and this claim encompasses portions of the following quarter section (s), section (s), Township (s) and Range (Northeast quarter Section 4, Township 9 North, Range 4 West) Gila Salt River Base and Meridian, Arizona.

The locality of this claim with reference to some natural object or permanent monument and additional information (if any) concerning its locality are as follows: The south end center, Corner No.1 lies along the east-west mid-section of Section 4, 2100' west of the east quarter corner of Section 4.

DATED AND POSTED on the ground this 5th day of February, 2013 __.

LOCATOR (s) Jon Rider *Jon Rider*

RECEIVED
B.L.M. AZ STATE OFFICE
2013 FEB -6 A 11:25
PHOENIX, AZ
BLM
Date
Stamp

Form MCFIOO
Revised July 2005

This form is available from the Arizona Department of Mines & Mineral Resources and may be reproduced.

AMC421099

JOHN E. COURTNEY, LAND SURVEYOR
5480 E. Seven Palms Drive
Cave Creek, Arizona 85331

THREE RIVERS MINING, LLC
PAY STREAK NO.5 LODE

That portion of the northeast quarter of Section 4, Township 9 North, Range 4 West of the Gila and Salt River Base and Meridian, Yavapai County, Arizona, described as follows:

BEGINNING at the south end center of said Pay Streak No.5 Lode, being Corner No. 1 marked with a capped 2 inch plastic pipe and mound of stone, lying along the east-west mid-section line of said Section 4 whence the east quarter corner of said Section 4 lies EAST a distance of 2100.00 feet and whence the south quarter of Section 33, Township 10 North, Range 4 West, marked with a General Land Office brass cap lies North 04 degrees 06 minutes 24 seconds East 2685.27 feet;

Thence WEST along said mid-section line a distance of 300.00 feet to Corner No.2, marked with a capped 2 inch plastic pipe and mound of stone being common with Corner No.6 of Pay Streak No.4 Lode;

Thence departing said mid-section line NORTH along the east line of said Pay Streak No.5 Lode a distance of 1500.00 feet to Corner No. 3 marked with a capped 2 inch capped plastic pipe and mound of stone being common with Corner No.5 of Pay Streak No.4 Lode;


Thence EAST parallel with and 1500.00 feet north of said mid-section line distance of 300.00 feet to the north end center being Corner No. 4 marked with a capped 2 inch plastic pipe and mound of stone;

Thence continuing EAST a distance of 300.00 feet to Corner No. 5 marked with a capped 2 inch plastic pipe and mound of stone;

Thence SOUTH a distance of 1500.00 feet to said mid-section line and corner No.6 marked with a capped 2 inch plastic pipe and mound of stone;

Thence WEST along said mid-section line a distance of 300.00 feet to the POINT OF BEGINNING.

Containing 20.66 acres, more or less.

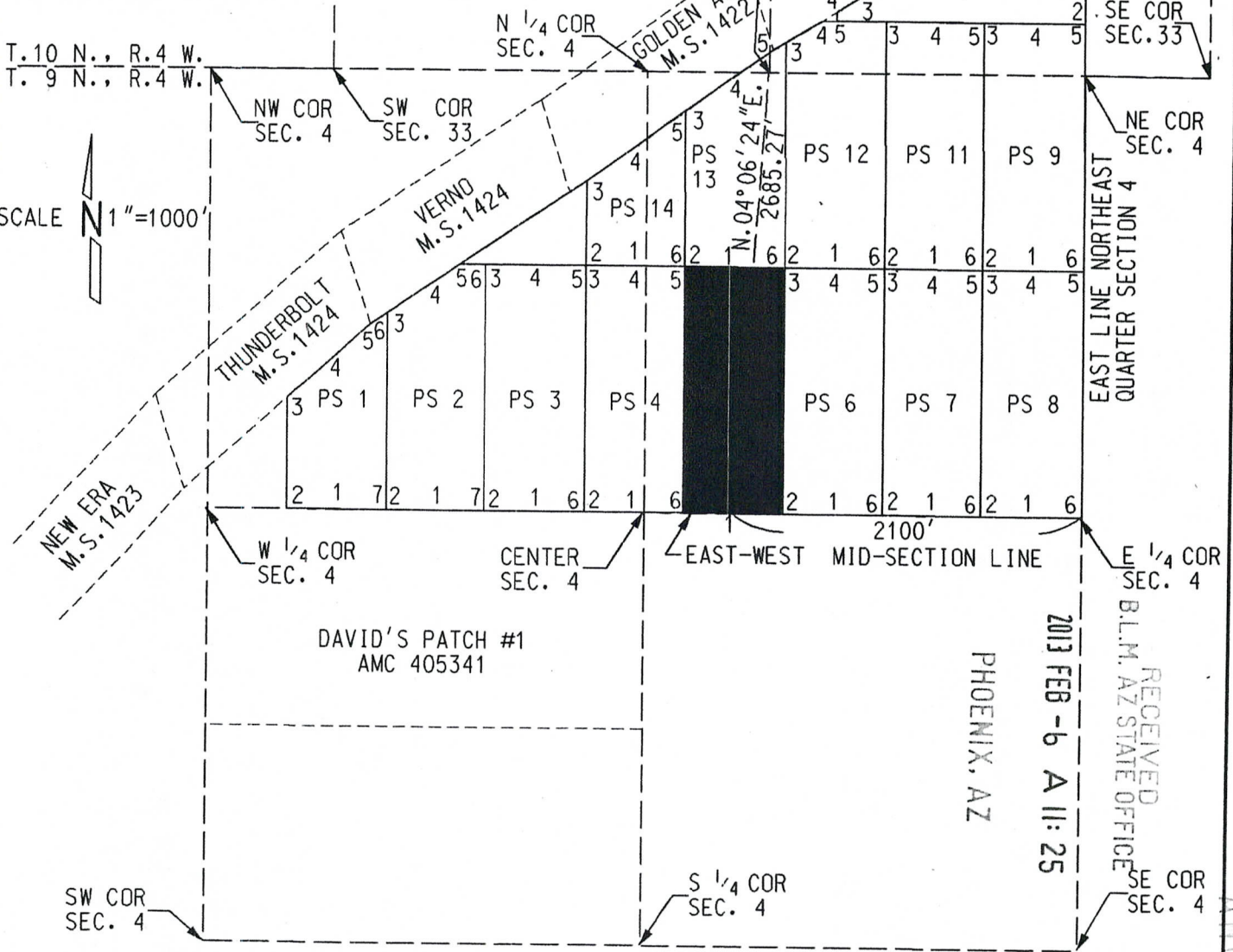
John E. Courtney

EX 6-30-14

RECEIVED
B.L.M. AZ STATE OFFICE
2014 FEB - 6 AM 11:25
PHOENIX AZ

AMC121099

NOTES

1. THE ABOVE MAP DEPICTS THE PAY STREAK NO.5 LODGE MINING CLAIM WHICH IS LOCATED IN THE NORTHEAST QUARTER OF SECTION 4, TOWNSHIP 9 NORTH, RANGE 4 WEST OF THE GILA AND SALT RIVER BASE AND MERIDIAN, YAVAPAI COUNTY, ARIZONA.
2. THE TYPE OF CORNER AND LOCATION MONUMENTS USED ARE 2" PLASTIC POSTS.
3. THE DISTANCES ARE IN FEET AND DEPICTED ON THIS MAP.
4. THE BEARINGS AND DISTANCES IN DEGREES AND FEET BETWEEN CLAIM CORNERS ARE AS SHOWN ON THE ATTACHED LEGAL DESCRIPTION.



LEGEND

- PS PAY STREAK
- PAY STREAK LODGE CLAIM
- █ SUBJECT LODGE CLAIM
- - - SECTION OR QUARTER LINE
- - - PATENT OR OTHER CLAIM
- 1-7 CLAIM CORNER NUMBER
- M.S. MINERAL SURVEY

THREE RIVERS MINING, LLC
 MINING CLAIM MAP
 OF
 PAY STREAK NO.5 LODGE

MCH 21 099

When recorded, mail to:
Three Rivers Mining, LLC
P.O. Box 201
Congress, Arizona 85332

LOCATION NOTICE FOR LODE MINING CLAIM

NOTICE IS HEREBY GIVEN that the PAYSTREAK No. 4

lode mining claim has been located by:

Three Rivers Mining, LLC, Jon Rider, Manager, whose current address is:
7525 E. Gainey Ranch Road, Unit No.189, Scottsdale, AZ 85258

The general course of this claim is south to north
and it is situated in Yavapai County, Arizona.

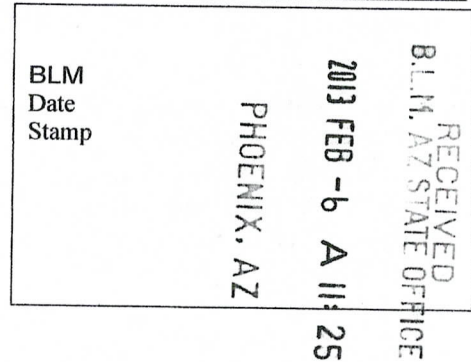
This claim is 1500 feet in length and 600 feet in width. This claim runs from the location monument on which this location notice is posted approximately 0 feet in a south direction to the south end line and 1500 feet in a north direction to the north end line. This claim is marked by six monuments, one at each corner and one at the center of each end line of the claim.

The location monument on which this notice is posted is situated within Section 4, Township 9 North, Range 4 West, Gila Salt River Base and Meridian, Arizona and this claim encompasses portions of the following quarter section (s), section (s), Township (s) and Range (Northwest and northeast quarters Section 4, Township 9 North, Range 4 West) Gila Salt River Base and Meridian, Arizona.

The locality of this claim with reference to some natural object or permanent monument and additional information (if any) concerning its locality are as follows: The south end center, Corner No.1 lies along the east-west mid-section of Section 4, 2700' west of the east quarter corner of Section 4.

DATED AND POSTED on the ground this 5th day of February, 2013 __.

LOCATOR (s) Jon Rider Jon Rider



Form MCFIOO
Revised July 2005

This form is available from the Arizona Department of Mines & Mineral Resources and may be reproduced.

ATT0421100

JOHN E. COURTNEY, LAND SURVEYOR
5480 E. Seven Palms Drive
Cave Creek, Arizona 85331

THREE RIVERS MINING, LLC
PAY STREAK NO.4 LODE

Those portions of the northwest and northeast quarters of Section 4, Township 9 North, Range 4 West of the Gila and Salt River Base and Meridian, Yavapai County, Arizona, described as follows:

BEGINNING at the south end center of said Pay Streak No.4 Lode, being Corner No. 1 marked with a capped 2 inch plastic pipe and mound of stone, lying along the east-west mid-section line of said Section 4 whence the east quarter corner of said Section 4 lies EAST a distance of 2700.00 feet and whence the south quarter of Section 33, Township 10 North, Range 4 West, marked with a General Land Office brass cap lies North 16 degrees 29 minutes 07 seconds East 2792.02 feet;

Thence WEST along said mid-section line a distance of 300.00 feet to Corner No.2, marked with a capped 2 inch plastic pipe inch and mound of stone being common with Corner No.6 of Pay Streak No.3 Lode;

Thence departing said mid-section line NORTH along the east line of said Pay Streak No.4 Lode a distance of 1500.00 feet to Corner No. 3 marked with a capped 2 inch capped plastic pipe inch and mound of stone being common with Corner No.5 of Pay Streak No.3 Lode;

Thence EAST parallel with and 1500.00 feet north of said mid-section line distance of 300.00 feet to the north end center being Corner No. 4 marked with a capped 2 inch plastic pipe and mound of stone;

Thence continuing EAST along a distance of 300.00 feet to Corner No. 5 marked with a capped 2 inch plastic pipe and mound of stone;

Thence SOUTH a distance of 1500.00 feet to said mid-section line and corner No.6 marked with a capped 2 inch plastic pipe and mound of stone;

Thence WEST along said mid-section line a distance of 300.00 feet to the POINT OF BEGINNING.

Containing 20.66 acres, more or less.

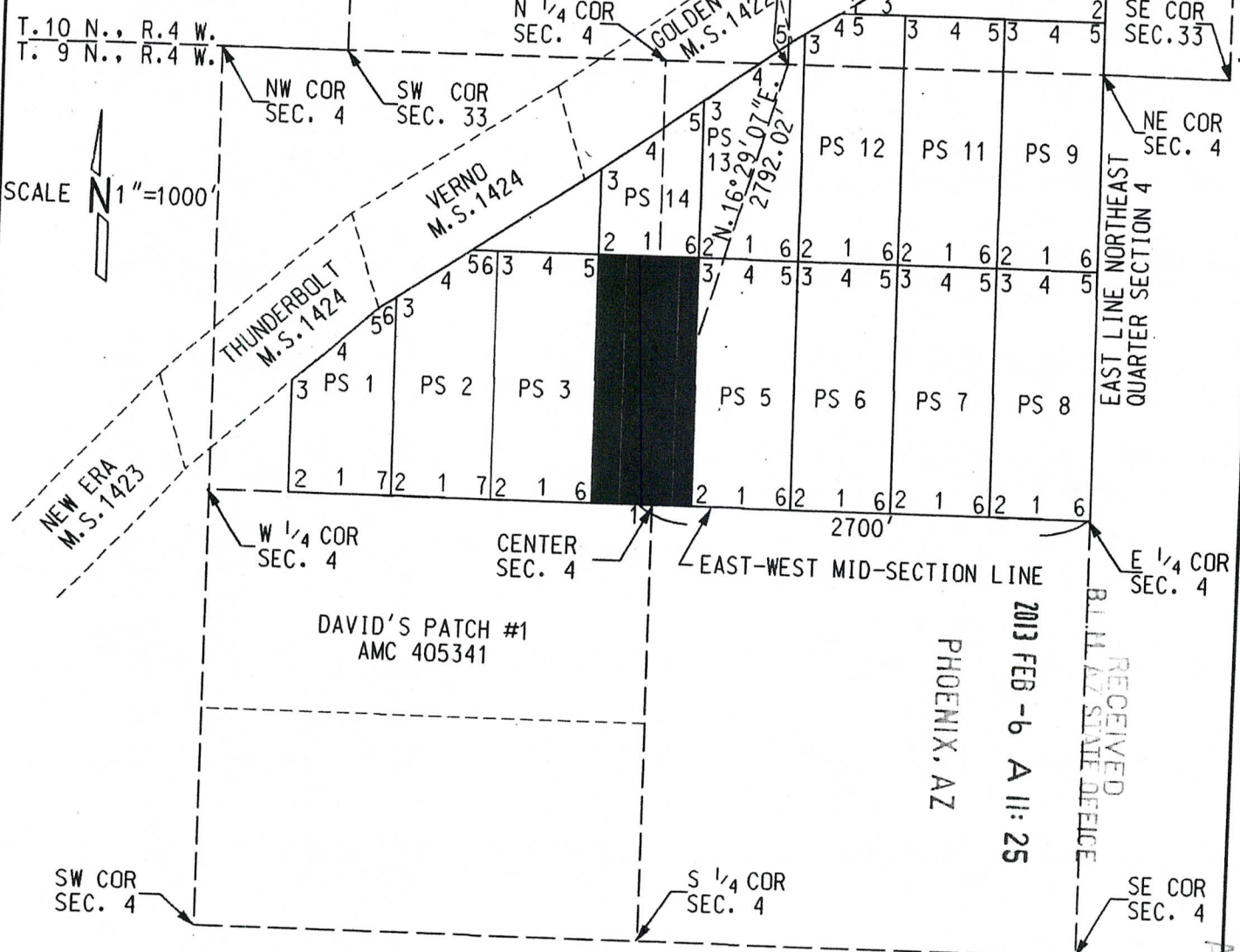
John E. Courtney
REGISTERED LAND SURVEYOR
CERTIFICATE NO. 12216
JOHN E. COURTNEY
Date Signed 2-5-2013
ARIZONA
EX 6-30-14

RECEIVED
BILL ARIZONA STATE OFFICE
2013 FEB 26 AM 11:25
PHOENIX, AZ

ANCH21100

NOTES

1. THE ABOVE MAP DEPICTS THE PAY STREAK NO.4 LODGE MINING CLAIM WHICH IS LOCATED IN THE NORTHWEST AND NORTHEAST QUARTERS OF SECTION 4, TOWNSHIP 9 NORTH, RANGE 4 WEST OF THE GILA AND SALT RIVER BASE AND MERIDIAN, YAVAPAI COUNTY, ARIZONA.
2. THE TYPE OF CORNER AND LOCATION MONUMENTS USED ARE 2" PLASTIC POSTS.
3. THE DISTANCES ARE IN FEET AND DEPICTED ON THIS MAP.
4. THE BEARINGS AND DISTANCES IN DEGREES AND FEET BETWEEN CLAIM CORNERS ARE AS SHOWN ON THE ATTACHED LEGAL DESCRIPTION.



LEGEND

- PS PAY STREAK
- PAY STREAK LODGE CLAIM
- SUBJECT LODGE CLAIM
- SECTION OR QUARTER LINE
- PATENT OR OTHER CLAIM
- 1-7 CLAIM CORNER NUMBER
- M.S. MINERAL SURVEY

THREE RIVERS MINING, LLC
 MINING CLAIM MAP
 OF
 PAY STREAK NO.4 LODGE

AM0421100

When recorded, mail to:
Three Rivers Mining, LLC
P.O. Box 201
Congress, Arizona 85332

LOCATION NOTICE FOR LODE MINING CLAIM

NOTICE IS HEREBY GIVEN that the PAYSTREAK No. 3
lode mining claim has been located by:
Three Rivers Mining, LLC, Jon Rider, Manager, whose current address is:
7525 E. Gainey Ranch Road, Unit No.189, Scottsdale, AZ 85258

RECEIVED
BLM, AZ STATE OFFICE
2013 FEB -6 A 11: 25
PHOENIX, AZ
BLM
Date
Stamp

The general course of this claim is south to north
and it is situated in Yavapai County, Arizona.

This claim is 1500 feet in length and 600 feet in width. This claim runs from the location monument on which this location notice is posted approximately 0 feet in a south direction to the south end line and 1500 feet in a north direction to the north end line. This claim is marked by six monuments, one at each corner and one at the center of each end line of the claim.

The location monument on which this notice is posted is situated within Section 4, Township 9 North, Range 4 West, Gila Salt River Base and Meridian, Arizona and this claim encompasses portions of the following quarter section (s), section (s), Township (s) and Range (Northwest quarter Section 4, Township 9 North, Range 4 West) Gila Salt River Base and Meridian, Arizona.

The locality of this claim with reference to some natural object or permanent monument and additional information (if any) concerning its locality are as follows: The south end center, Corner No.1 lies along the east-west mid-section of Section 4, 3300' west of the east quarter corner of Section 4.

DATED AND POSTED on the ground this 5th day of February, 2013 __.

LOCATOR (s) Jon Rider Jon Rider

Form MCFIOO
Revised July 2005

This form is available from the Arizona Department of Mines & Mineral Resources and may be reproduced.

AMC421101

JOHN E. COURTNEY, LAND SURVEYOR
5480 E. Seven Palms Drive
Cave Creek, Arizona 85331

THREE RIVERS MINING, LLC
PAY STREAK NO.3 LODE

That portion of the northwest quarter of Section 4, Township 9 North, Range 4 West of the Gila and Salt River Base and Meridian, Yavapai County, Arizona, described as follows:

BEGINNING at the south end center of said Pay Streak No.3 Lode, being Corner No. 1 marked with a capped 2 inch plastic pipe and mound of stone, lying along the east-west mid-section line of said Section 4 whence the east quarter corner of said Section 4 lies EAST a distance of 3300.00 feet and whence the south quarter of Section 33, Township 10 North, Range 4 West, marked with a General Land Office brass cap lies North 27 degrees 29 minutes 11 seconds East 3016.64 feet;

Thence WEST along said mid-section line a distance of 300.00 feet to Corner No.2, marked with a capped 2 inch plastic pipe and mound of stone being common with Corner No. 7 of Pay Streak No.2 Lode;

Thence departing said mid-section line NORTH along the east line of said Pay Streak No.2 Lode a distance of 1500.00 feet to Corner No. 3 marked with a capped 2 inch capped plastic pipe and mound of stone being common with Corner No. 6 of Pay Streak No.2 Lode;

Thence EAST parallel with and 1500.00 feet north of said mid-section line a distance of 300.00 feet to the north end center being Corner No. 4 marked with a capped 2 inch plastic pipe and mound of stone;

Thence continuing EAST a distance of 300.00 feet to Corner No. 5 marked with a capped 2 inch plastic pipe and mound of stone;

Thence SOUTH a distance of 1500.00 feet to said mid-section line and corner No.6 marked with a capped 2 inch plastic pipe and mound of stone;

Thence WEST along said mid-section line a distance of 300.00 feet to the POINT OF BEGINNING.

Containing 20.66 acres, more or less.

RECEIVED
B.L.M. STATE OFFICE
2013 FEB 16 AM 11:25
PHOENIX, AZ

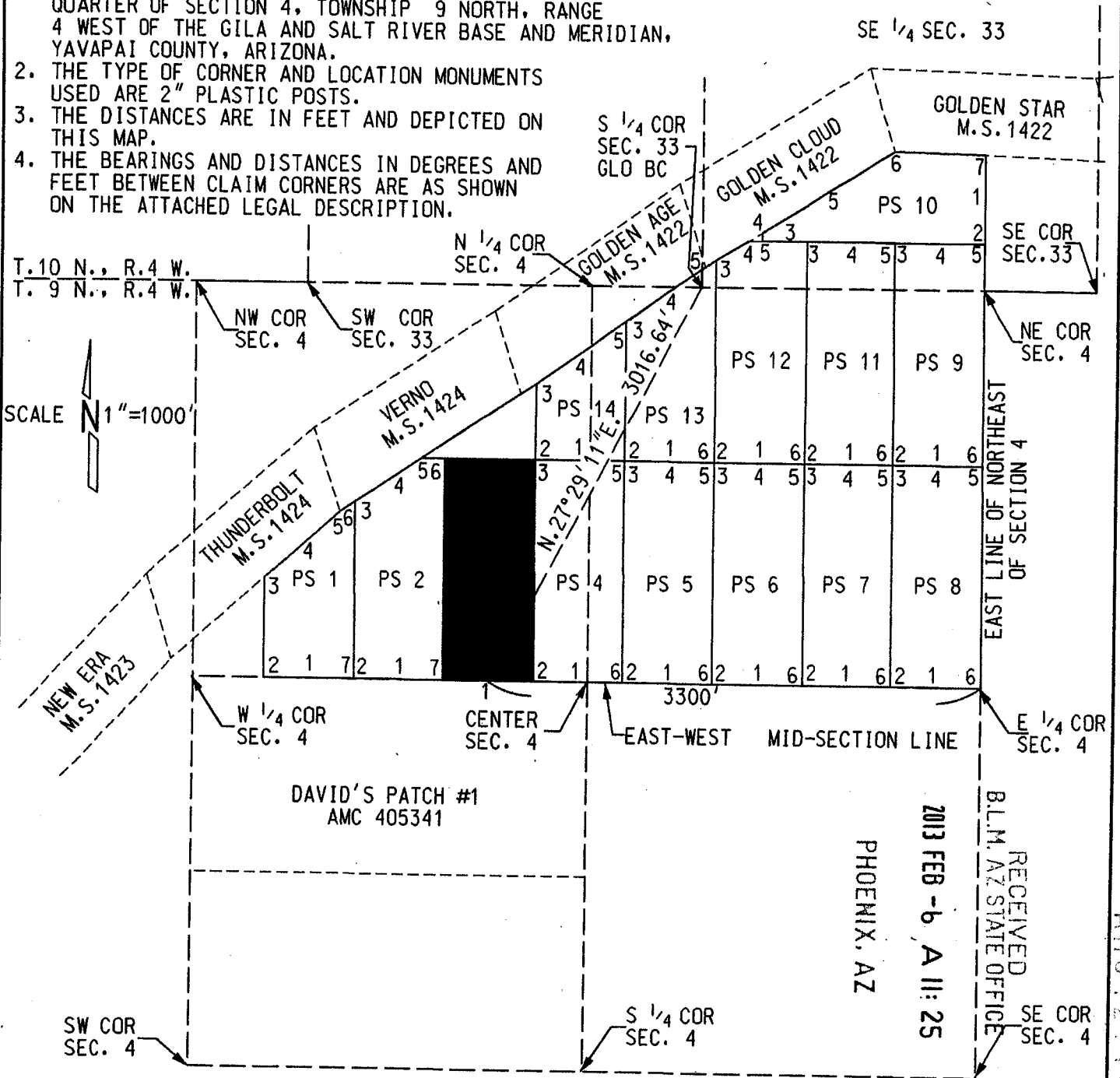
AMC121101

John E. Courtney

EX-6-30-14

NOTES

1. THE ABOVE MAP DEPICTS THE PAY STREAK NO.3 LODE MINING CLAIM WHICH IS LOCATED IN THE NORTHWEST QUARTER OF SECTION 4, TOWNSHIP 9 NORTH, RANGE 4 WEST OF THE GILA AND SALT RIVER BASE AND MERIDIAN, YAVAPAI COUNTY, ARIZONA.
2. THE TYPE OF CORNER AND LOCATION MONUMENTS USED ARE 2" PLASTIC POSTS.
3. THE DISTANCES ARE IN FEET AND DEPICTED ON THIS MAP.
4. THE BEARINGS AND DISTANCES IN DEGREES AND FEET BETWEEN CLAIM CORNERS ARE AS SHOWN ON THE ATTACHED LEGAL DESCRIPTION.



LEGEND

- PS PAY STREAK
- PAY STREAK LODE CLAIM
- SUBJECT LODE CLAIM
- SECTION OR QUARTER LINE
- PATENT OR OTHER CLAIM
- 1-7 CLAIM CORNER NUMBER
- M.S. MINERAL SURVEY

THREE RIVERS MINING, LLC
 MINING CLAIM MAP
 OF
 PAY STREAK NO.3 LODE

When recorded, mail to:
Three Rivers Mining, LLC
P.O. Box 201
Congress, Arizona 85332

LOCATION NOTICE FOR LODE MINING CLAIM

NOTICE IS HEREBY GIVEN that the PAYSTREAK No. 2
lode mining claim has been located by:
Three Rivers Mining, LLC, Jon Rider, Manager, whose current address is:
7525 E. Gainey Ranch Road, Unit No.189, Scottsdale, AZ 85258

RECEIVED
BLM, AZ STATE OFFICE
2013 FEB -6 A 11:25
PHOENIX, AZ
BLM
Date
Stamp

The general course of this claim is south to north
and it is situated in Yavapai County, Arizona.

This claim is 1500 feet in length and 600 feet in width. This claim runs from the location monument on which this location notice is posted approximately 0 feet in a south direction to the south end line and 1402 feet in a north direction to the north end line. This claim is marked by seven monuments, one at each corner and one at the center of each end line of the claim.

The location monument on which this notice is posted is situated within Section 4-, Township 9 North, Range 4 West, Gila Salt River Base and Meridian, Arizona and this claim encompasses portions of the following quarter section (s), section (s), Township (s) and Range (Northwest quarter Section 4, Township 9 North, Range 4 West) Gila Salt River Base and Meridian, Arizona.

The locality of this claim with reference to some natural object or permanent monument and additional information (if any) concerning its locality are as follows:. The south end center, Corner No.1 lies along the east-west mid-section of Section 4, 3900' west of the east quarter corner of Section 4.

DATED AND POSTED on the ground this 5th day of February, 2013 __.

LOCATOR (s) Jon Rider Jon Rider

Form MCFIOO
Revised July 2005

This form is available from the Arizona Department of Mines & Mineral Resources and may be reproduced.

AMC421102

JOHN E. COURTNEY, LAND SURVEYOR
5480 E. Seven Palms Drive
Cave Creek, Arizona 85331

THREE RIVERS MINING, LLC
PAY STREAK NO. 2 LODE

That portion of the northwest quarter of Section 4, Township 9 North, Range 4 West of the Gila and Salt River Base and Meridian, Yavapai County, Arizona, described as follows:

BEGINNING at the south end center of said Pay Streak No. 2, being Corner No. 1 marked with a capped 2 inch plastic pipe and mound of stone, lying along the east/west mid-section line of said Section 4 whence the east quarter corner of said Section 4 lies EAST a distance of 3900.00 feet and whence the south quarter of Section 33 Township 10 North, Range 4 West marked with a General Land Office brass cap lies North 36 degrees 40 minutes 41 seconds East 3335.39 feet;

Thence WEST along said mid-section line a distance of 300.00 feet to Corner No.2, marked with a capped 2 inch plastic pipe inch and mound of stone being common with Corner No. 7 of Pay Streak No.1 Lode;

Thence departing said mid-section line NORTH a distance of 1198.4 feet feet, more or less, to Corner No. 3 marked with a capped 2 inch plastic pipe inch and mound of stone being common with Corner No. 6 of said Pay Streak No.1 Lode lying along the southeasterly line of Verno, a patent mining claim shown on Mineral Survey 1424, whence corner No.1 of said Verno lies South 55 degrees 56 minutes 56 seconds West 131.21 feet;

Thence North 55 degrees 56 minutes 56 seconds East along said southeasterly line a distance of 361.94 feet to the north end center being Corner No. 4 marked with a capped 2 inch plastic pipe and mound of stone;

Thence continuing North 55 degrees 56 minutes 56 seconds East along said southeasterly line a distance of 175.14 feet to being Corner No. 5 marked with a capped 2 inch plastic pipe and mound of stone;


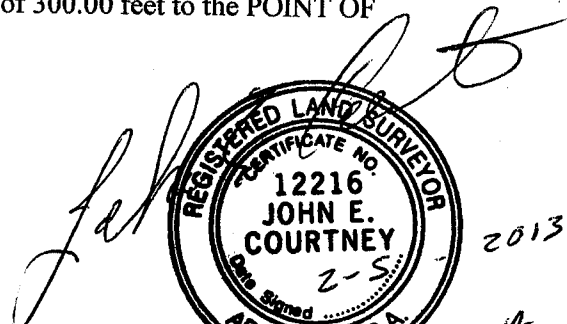
Thence departing said southeasterly line WEST parallel with and 1500.00 feet north of said mid-section line a distance of 154.84 feet to corner No. 7 marked with a capped 2 inch plastic pipe and mound of stone;

Thence SOUTH a distance of 1500.00 feet to said mid-section line and corner No. 7 marked with a capped 2 inch plastic pipe and mound of stone;

Thence WEST along said mid-section line a distance of 300.00 feet to the POINT OF BEGINNING.

Containing 19.12 acres, more or less.

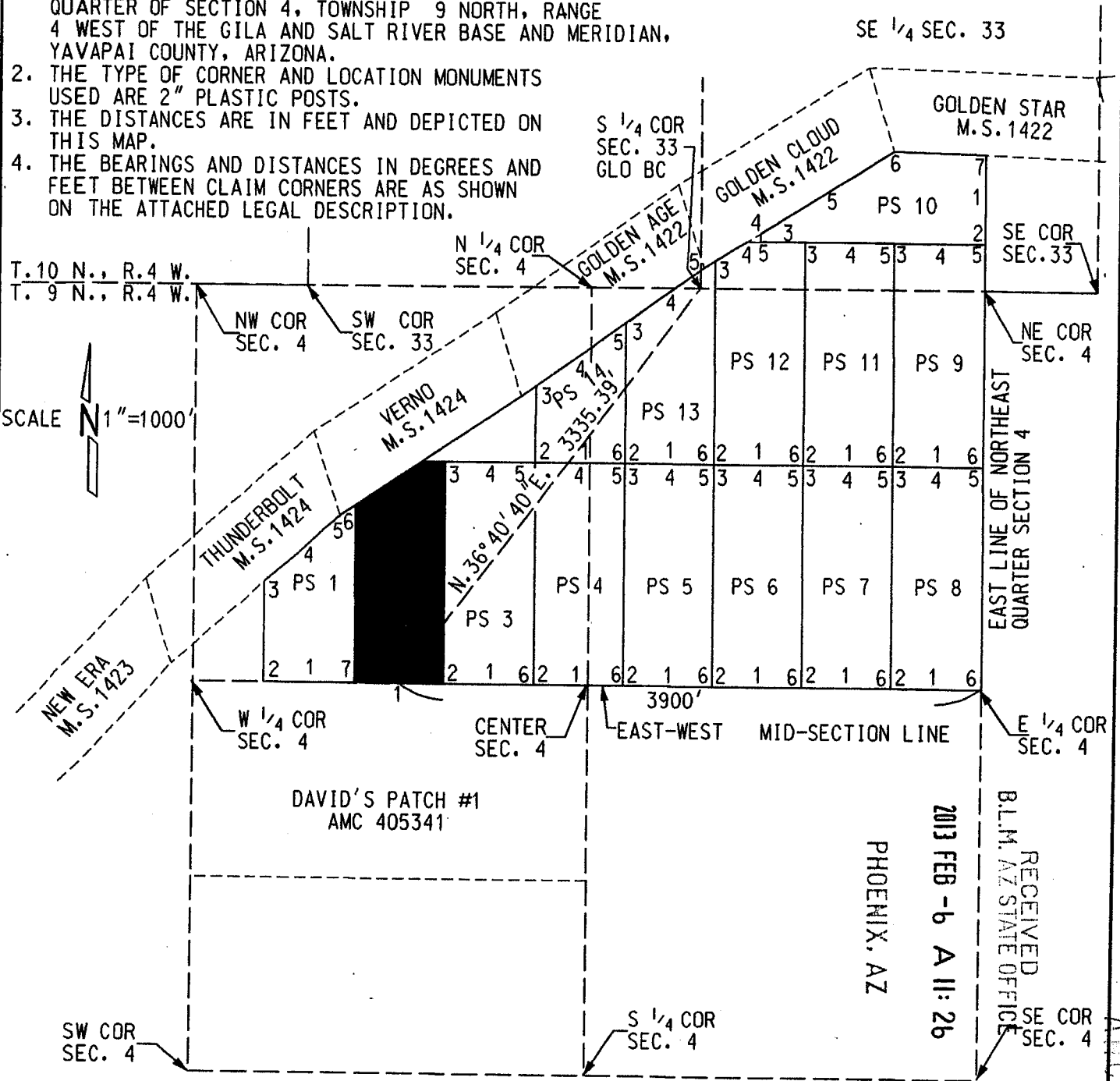
RECEIVED
BLM AZ STATE OFFICE
PHOENIX AZ
FEB - 6 11:25
2013
EX 6-30-14
1



AMC421102

NOTES

1. THE ABOVE MAP DEPICTS THE PAY STREAK NO.2 LODE MINING CLAIM WHICH IS LOCATED IN THE NORTHWEST QUARTER OF SECTION 4, TOWNSHIP 9 NORTH, RANGE 4 WEST OF THE GILA AND SALT RIVER BASE AND MERIDIAN, YAVAPAI COUNTY, ARIZONA.
2. THE TYPE OF CORNER AND LOCATION MONUMENTS USED ARE 2" PLASTIC POSTS.
3. THE DISTANCES ARE IN FEET AND DEPICTED ON THIS MAP.
4. THE BEARINGS AND DISTANCES IN DEGREES AND FEET BETWEEN CLAIM CORNERS ARE AS SHOWN ON THE ATTACHED LEGAL DESCRIPTION.



LEGEND

- PS PAY STREAK
- PAY STREAK LODE CLAIM
- SUBJECT LODE CLAIM
- SECTION OR QUARTER LINE
- PATENT OR OTHER CLAIM
- 1-7 CLAIM CORNER NUMBER
- M.S. MINERAL SURVEY

THREE RIVERS MINING, LLC
 MINING CLAIM MAP
 OF
 PAY STREAK NO.2 LODE

AMC 405341

When recorded, mail to:
Three Rivers Mining, LLC
P.O. Box 201
Congress, Arizona 85332

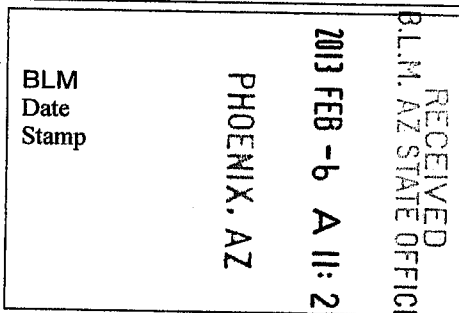
LOCATION NOTICE FOR LODE MINING CLAIM

NOTICE IS HEREBY GIVEN that the PAYSTREAK No. 14

lode mining claim has been located by:

Three Rivers Mining, LLC, Jon Rider, Manager, whose current address is:

7525 E. Gainey Ranch Road, Unit No.189, Scottsdale, AZ 85258



The general course of this claim is south to north and it is situated in Yavapai County, Arizona.

^{B.O.P.A} This claim is 945 feet in length and 600 feet in width. This claim runs from the location monument on which this location notice is posted approximately 0 feet in a south direction to the south end line and 730 feet in a north direction to the north end line. This claim is marked by seven monuments, one at each corner and one at the center of each end line of the claim.

The location monument on which this notice is posted is situated within Section 4, Township 9 North, Range 4 West, Gila Salt River Base and Meridian, Arizona and this claim encompasses portions of the following quarter section (s), section (s), Township (s) and Range (Northeast and northwest quarters Section 4, Township 9 North, Range 4 West) Gila Salt River Base and Meridian, Arizona.

The locality of this claim with reference to some natural object or permanent monument and additional information (if any) concerning its locality are as follows: The south end center, Corner No.1 lies 1500' north of the east-west mid-section of Section 4, and 2700' west of the east line of the northeast quarter corner of Section 4.

DATED AND POSTED on the ground this 5th day of February, 2013 ___.

LOCATOR (s) Jon Rider *Jon Rider*

Form MCFIOO
Revised July 2005

This form is available from the Arizona Department of Mines & Mineral Resources and may be reproduced.

AMC421090



JOHN E. COURTNEY, LAND SURVEYOR
5480 E. Seven Palms Drive
Cave Creek, Arizona 85331

THREE RIVERS MINING, LLC
PAY STREAK NO.14 LODE

Those portions of the northeast and northwest quarters of Section 4, Township 9 North, Range 4 West of the Gila and Salt River Base and Meridian, Yavapai County, Arizona, described as follows:

BEGINNING at the south end center of said Pay Streak No.14 Lode, being Corner No. 1 marked with a capped 2 inch plastic pipe and mound of stone, being common with the north end center Corner No.4 of Pay Streak No.4 Lode, lying 2700.00 feet west of the east line of the northeast quarter and 1500.00 feet north of the mid-section line of said Section 4 whence the south quarter of Section 33, Township 10 North, Range 4 West marked with a General Land Office brass cap lies North 33 degrees 58 minutes 13 seconds East 1419.51 feet;

Thence WEST along the north line of said Pay Streak No.4 Lode to Corner No.2, marked with a capped 2 inch plastic pipe inch and mound of stone being common with Corner No.5 of Pay Streak No.3 Lode and Corner No.3 of Pay Streak No.4 Lode;

Thence NORTH parallel with and 3000.00 feet west of the east line of the northeast quarter said Section 4 a distance of 515.15 feet to Corner No.3 marked with a capped 2 inch plastic pipe and mound of stone lying along the southeasterly line of Golden Age, Mineral Survey 1422, whence Corner No.1 of said Golden Age lies South 54 degrees 25 minutes 11 seconds West 118.43 feet;

Thence North 54 degrees 25 minutes 11 seconds East along said southeasterly line a distance of 368.71 feet to Corner No. 4 being the north end center of Pay Streak No.14 Lode marked with a capped 2 inch plastic pipe and mound of stone;

Thence continuing North 54 degrees 25 minutes 11 seconds East along said southeasterly line a distance of 368.71 feet to Corner No. 5 marked with a capped 2 inch plastic pipe and mound of stone being common with Corner No.3 of Pay Streak No.13 Lode

Thence SOUTH along the west line of said Pay Streak No.13 Lode a distance of 945.34 feet to Corner No.6 marked with a capped 2 inch plastic pipe and mound of stone and being common with Corner No.2 of Pay Streak No.13 Lode, Corner No.3 of Pay Streak No.5 Lode and Corner No.5 of Pay Streak No.4 Lode;

Thence WEST along the north line of said Pay Streak No.4 a distance of 300.00 feet to the POINT OF BEGINNING.

Containing 10.06 acres, more or less.

RECEIVED
B.L.M. AZ STATE OFFICE

2013 FEB 14 A 11: 24
PHOENIX AZ

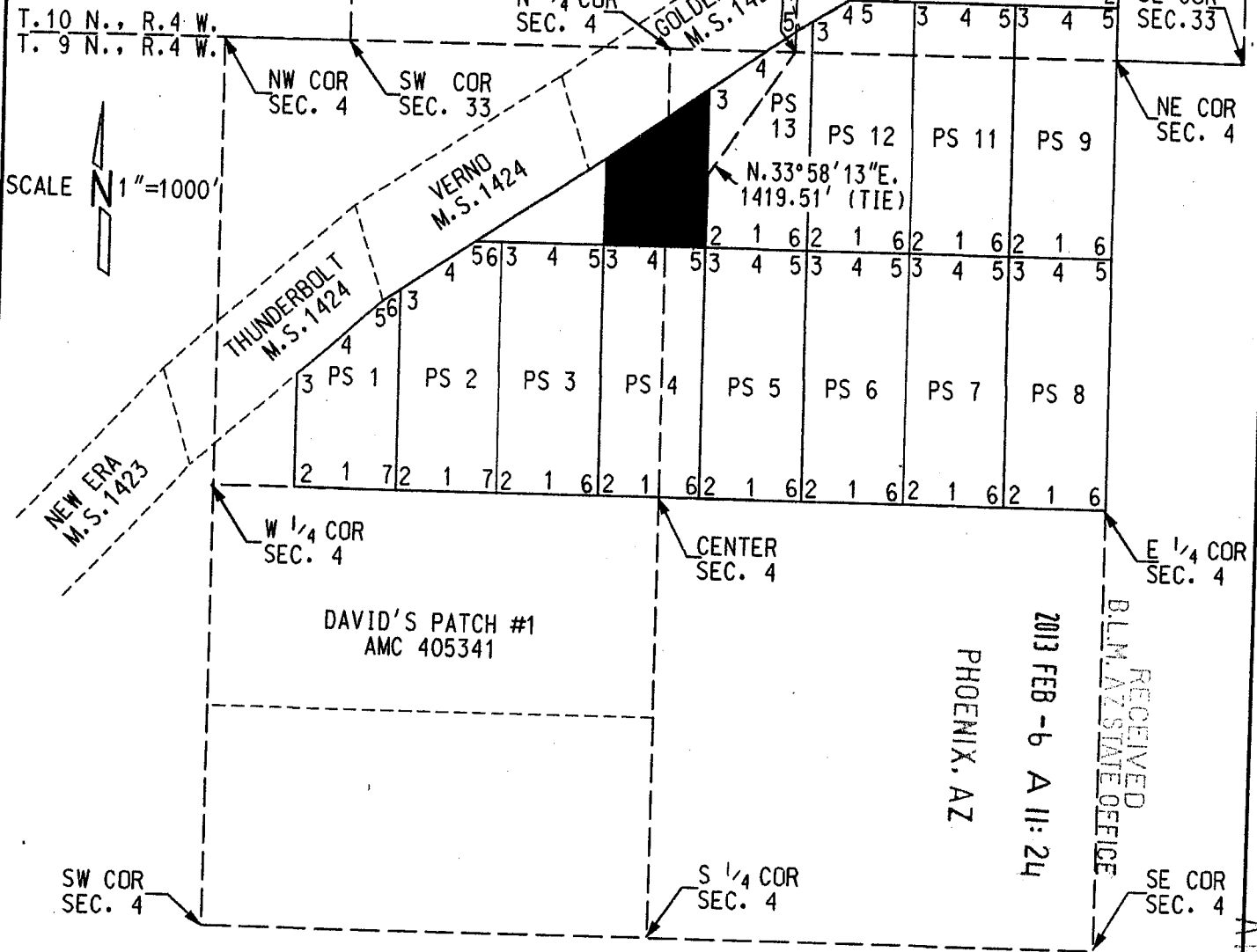
ANCU 21090

John E. Courtney

2013
EX 6-30-14

NOTES

1. THE ABOVE MAP DEPICTS THE PAY STREAK NO.14 LODE MINING CLAIM WHICH IS LOCATED IN THE NORTHWEST AND NORTHEAST QUARTERS OF SECTION 4, TOWNSHIP 9 NORTH, RANGE 4 WEST OF THE GILA AND SALT RIVER BASE AND MERIDIAN, YAVAPAI COUNTY, ARIZONA.
2. THE TYPE OF CORNER AND LOCATION MONUMENTS USED ARE 2" PLASTIC POSTS.
3. THE DISTANCES ARE IN FEET AND DEPICTED ON THIS MAP.
4. THE BEARINGS AND DISTANCES IN DEGREES AND FEET BETWEEN CLAIM CORNERS ARE AS SHOWN ON THE ATTACHED LEGAL DESCRIPTION.



LEGEND

- PS PAY STREAK
- PAY STREAK LODE CLAIM
- SUBJECT LODE CLAIM
- SECTION OR QUARTER LINE
- PATENT OR OTHER CLAIM
- 1-7 CLAIM CORNER NUMBER
- M.S. MINERAL SURVEY

THREE RIVERS MINING, LLC
 MINING CLAIM MAP
 OF
 PAY STREAK NO.14 LODE

AMC 405341

When recorded, mail to:
Three Rivers Mining, LLC
P.O. Box 201
Congress, Arizona 85332

LOCATION NOTICE FOR LODE MINING CLAIM

NOTICE IS HEREBY GIVEN that the PAYSTREAK No. 13
lode mining claim has been located by:
Three Rivers Mining, LLC, Jon Rider, Manager, whose current address is:
7525 E. Gainey Ranch Road, Unit No.189, Scottsdale, AZ 85258

RECEIVED
B.L.M. AZ STATE OFFICE
2013 FEB -6 A 11: 24
PHOENIX, AZ
BLM
Date
Stamp

The general course of this claim is south to north
and it is situated in Yavapai County, Arizona.

This claim is 1366 feet in length and 600 feet in width. This claim runs from the location monument on which this location notice is posted approximately 0 feet in a south direction to the south end line and 1160 feet in a north direction to the north end line. This claim is marked by seven monuments, one at each corner and one at the center of each end line of the claim.

The location monument on which this notice is posted is situated within Section 4, Township 9 North, Range 4 West, Gila Salt River Base and Meridian, Arizona and this claim encompasses portions of the following quarter section (s), section (s), Township (s) and Range (Northeast quarter Section 4, Township 9 North, Range 4 West and Southeast quarter Section 33, Township 10 North, Range 4 West) Gila Salt River Base and Meridian, Arizona.

The locality of this claim with reference to some natural object or permanent monument and additional information

(if any) concerning its locality are as follows: The south end center, Corner No.1 lies 1500' north of the east-west mid-section of Section 4, and 2100' west of the east line of the northeast quarter corner of Section 4.

DATED AND POSTED on the ground this 5th day of February, 2013 ___.

LOCATOR (s) Jon Rider Jon Rider

Form MCFIOO
Revised July 2005

This form is available from the Arizona Department of Mines & Mineral Resources and may be reproduced.

A1101121091

JOHN E. COURTNEY, LAND SURVEYOR
5480 E. Seven Palms Drive
Cave Creek, Arizona 85331

THREE RIVERS MINING, LLC
PAY STREAK NO.13 LODE

Those portions of the northeast quarter of Section 4, Township 9 North, Range 4 West and the southeast quarter of Section 33, Township 10 North, Range 4 West of the Gila and Salt River Base and Meridian, Yavapai County, Arizona, described as follows:

BEGINNING at the south end center of said Pay Streak No.13 Lode, being Corner No. 1 marked with a capped 2 inch plastic pipe and mound of stone, being common with the north end center Corner No.4 of Pay Streak No.5 Lode, lying 2100.00 feet west of the east line of the northeast quarter and 1500.00 feet north of the mid-section line of said Section 4 whence the south quarter of Section 33, Township 10 North, Range 4 West marked with a General Land Office brass cap lies North 09 degrees 18 minutes 35 seconds East 1194.10 feet;

Thence WEST along the north line of said Pay Streak No.5 Lode to Corner No.2, marked with a capped 2 inch plastic pipe inch and mound of stone being common with Corner No.5 of Pay Streak No.4 Lode and Corner No.3 of Pay Streak No.5 Lode;

Thence NORTH parallel with and 2400.00 feet west of the east line of the northeast quarter of said Section 4 a distance of 945.34 feet to Corner No.3 marked with a capped 2 inch plastic pipe and mound of stone lying along the southeasterly line of Golden Age, Mineral Survey 1422, whence Corner No.1 of said Golden Age lies South 54 degrees 25 minutes 11 seconds West 855.86 feet;

Thence North 54 degrees 25 minutes 11 seconds East along said southeasterly line a distance of 368.71 feet to Corner No. 4 being the north end center of Pay Streak No.13 Lode marked with a capped 2 inch plastic pipe and mound of stone;

Thence continuing North 54 degrees 25 minutes 11 seconds East along said southeasterly line a distance of 244.85 feet to Corner No. 5 being common with Corner No.1 of Golden Cloud, Mineral Survey 1422, marked with a 2 inch aluminum cap;

Thence North 58 degrees 00 minutes 25 seconds East along the southeasterly line of said Golden Cloud a distance of 118.79 feet to Corner No.6 marked with a capped 2 inch plastic pipe and mound of stone being common with Corner No.3 of Pay Streak No.12 Lode;

Thence SOUTH along the west line of said Pay Streak No.12 Lode a distance of 1366.40 feet to Corner No.7 marked with a capped 2 inch plastic pipe and mound of stone and being common with Corner No.2 of Pay Streak No.12 Lode, Corner No.3 of Pay Streak No.6 Lode and Corner No.5 of Pay Streak No.5 Lode;

Thence WEST along the north line of said Pay Streak No.5 a distance of 300.00 feet to the POINT OF BEGINNING.

Containing 15.97 acres, more or less.

John E. Courtney

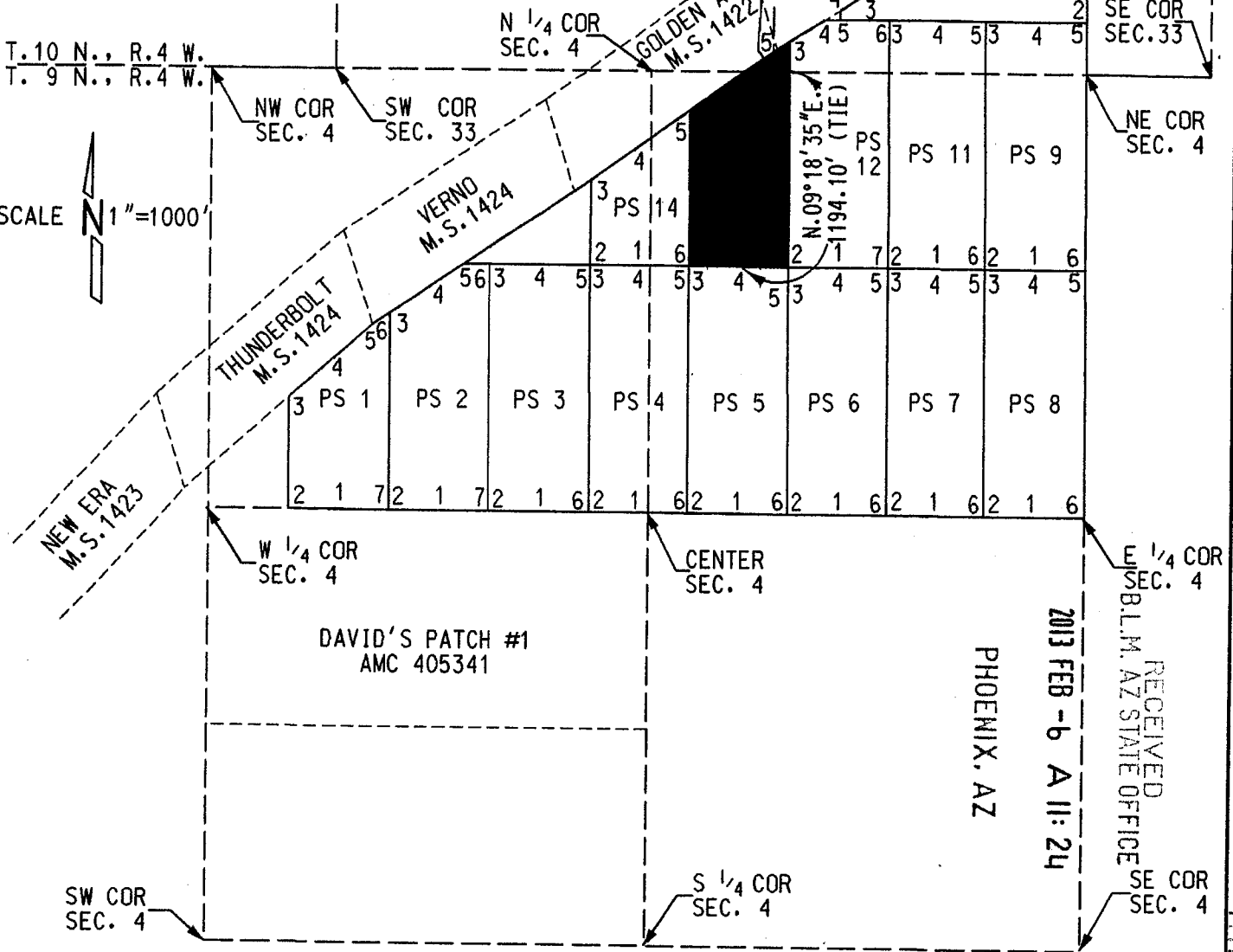
2013
E+ 6-30-14

RECEIVED
P.L.M. AZ STATE OFFICE
PHOENIX, AZ
FEB - 16 - 11:24

ARIC121091

NOTES

1. THE ABOVE MAP DEPICTS THE PAY STREAK NO.13 LODE MINING CLAIM WHICH IS LOCATED IN THE NORTHEAST QUARTER OF SECTION 4, TOWNSHIP 9 NORTH, RANGE 4 WEST AND THE SOUTHEAST QUARTER OF SECTION 33, TOWNSHIP 10 NORTH, RANGE 4 WEST OF THE GILA AND SALT RIVER BASE AND MERIDIAN, YAVAPAI COUNTY, ARIZONA.
2. THE TYPE OF CORNER AND LOCATION MONUMENTS USED ARE 2" PLASTIC POSTS.
3. THE DISTANCES ARE IN FEET AND DEPICTED ON THIS MAP.
4. THE BEARINGS AND DISTANCES IN DEGREES AND FEET BETWEEN CLAIM CORNERS ARE AS SHOWN ON THE ATTACHED LEGAL DESCRIPTION.



RECEIVED
B.L.M. AZ STATE OFFICE
2013 FEB - 6 A 11: 24

LEGEND

- PS PAY STREAK
- PAY STREAK LODE CLAIM
- SUBJECT LODE CLAIM
- SECTION OR QUARTER LINE
- PATENT OR OTHER CLAIM
- 1-7 CLAIM CORNER NUMBER
- M.S. MINERAL SURVEY

THREE RIVERS MINING, LLC
MINING CLAIM MAP
OF
PAY STREAK NO.13 LODE

A110421091

When recorded, mail to:
Three Rivers Mining, LLC
P.O. Box 201
Congress, Arizona 85332

LOCATION NOTICE FOR LODE MINING CLAIM

NOTICE IS HEREBY GIVEN that the PAYSTREAK No. 12

lode mining claim has been located by:

Three Rivers Mining, LLC, Jon Rider, Manager, whose current address is:

7525 E. Gainey Ranch Road, Unit No.189, Scottsdale, AZ 85258

RECEIVED
B.L.M. AZ STATE OFFICE
2013 FEB - 6 A 11: 24
PHOENIX, AZ
BLM
Date
Stamp

The general course of this claim is south to north and it is situated in Yavapai County, Arizona.

This claim is 1500 feet in length and 600 feet in width. This claim runs from the location monument on which this location notice is posted approximately 0 feet in a south direction to the south end line and 1500 feet in a north direction to the north end line. This claim is marked by six monuments, one at each corner and one at the center of each end line of the claim.

The location monument on which this notice is posted is situated within Section 4, Township 9 North, Range 4 West, Gila Salt River Base and Meridian, Arizona and this claim encompasses portions of the following quarter section (s), section (s), Township (s) and Range (Northeast quarter Section 4, Township 9 North, Range 4 West and Southeast quarter Section 33, Township 10 North, Range 4 West) Gila Salt River Base and Meridian, Arizona.

The locality of this claim with reference to some natural object or permanent monument and additional information (if any) concerning its locality are as follows: The south end center, Corner No.1 lies 1500' north of the east-west mid-section of Section 4, and 1500' west of the east line of the northeast quarter corner of Section 4.

DATED AND POSTED on the ground this 5th day of February, 2013 ___.

LOCATOR (s) Jon Rider Jon Rider

Form MCF100
Revised July 2005

This form is available from the Arizona Department of Mines & Mineral Resources and may be reproduced.

MINCH21092

JOHN E. COURTNEY, LAND SURVEYOR
5480 E. Seven Palms Drive
Cave Creek, Arizona 85331

THREE RIVERS MINING, LLC
PAY STREAK NO.12 LODE

Those portions of the northeast quarter of Section 4, Township 9 North, Range 4 West and the southeast quarter of Section 33, Township 10 North, Range 4 West of the Gila and Salt River Base and Meridian, Yavapai County, Arizona, described as follows:

BEGINNING at the south end center of said Pay Streak No.12 Lode, being Corner No. 1 marked with a capped 2 inch plastic pipe and mound of stone, being common with Corner No.4 of Pay Streak No.6 Lode, lying 1500.00 feet west of the east line of the northeast quarter and 1500.00 feet north of the mid-section line of said Section 4 whence the south quarter of Section 33 Township 10 North, Range 4 West marked with a General Land Office brass cap lies North 19 degrees 01 minutes 49 seconds West 1247.68 feet;

Thence WEST along the north line of said Pay Streak No.6 Lode a distance of 300.00 feet to Corner No.2, marked with a capped 2 inch plastic pipe and mound of stone being common with Corner No.5 of Pay Streak No.5 Lode and Corner No.3 of Pay Streak No.6 Lode;

Thence NORTH parallel with and 1800.00 feet west of the east line of the northeast quarter of said Section 4 a distance of 1366.20 feet to Corner No.3 marked with a capped 2 inch plastic pipe and mound of stone lying along the southeasterly line Golden Cloud, Mineral Survey 1422, whence Corner No.1 of said Golden Cloud lies South 58 degrees 00 minutes 25 seconds West 118.79 feet;

Thence North 58 degrees 00 minutes 25 seconds East along said southeasterly line a distance of 251.42 feet to Corner No. 4 marked with a capped 2 inch plastic pipe and mound of stone;

Thence departing said southeasterly line EAST a distance of 86.69 feet to the north end center being Corner No.5 marked with a capped 2 inch plastic pipe and mound of stone being common with Corner No.3 of Pay Streak No.10 Lode;

Thence continuing EAST along the south line of said Pay Streak No.10 a distance of 300.00 feet to Corner No.5 marked with a capped 2 inch plastic pipe and mound of stone being common with Corner No.3 of Pay Streak No.11 Lode;

Thence SOUTH along the west line of said Pay Streak No.11 Lode a distance of 1500.00 feet to Corner No.7 marked with a capped 2 inch plastic pipe and mound of stone and being common with Corner No.2 of Pay Streak No.11 Lode, Corner No.3 of Pay Streak No.7 Lode and Corner No.5 of Pay Streak No.6 Lode;

Thence WEST along the north line of said Pay Streak No.6 a distance of 300.00 feet to the POINT OF BEGINNING.

Containing 20.33 acres, more or less.

John E. Courtney

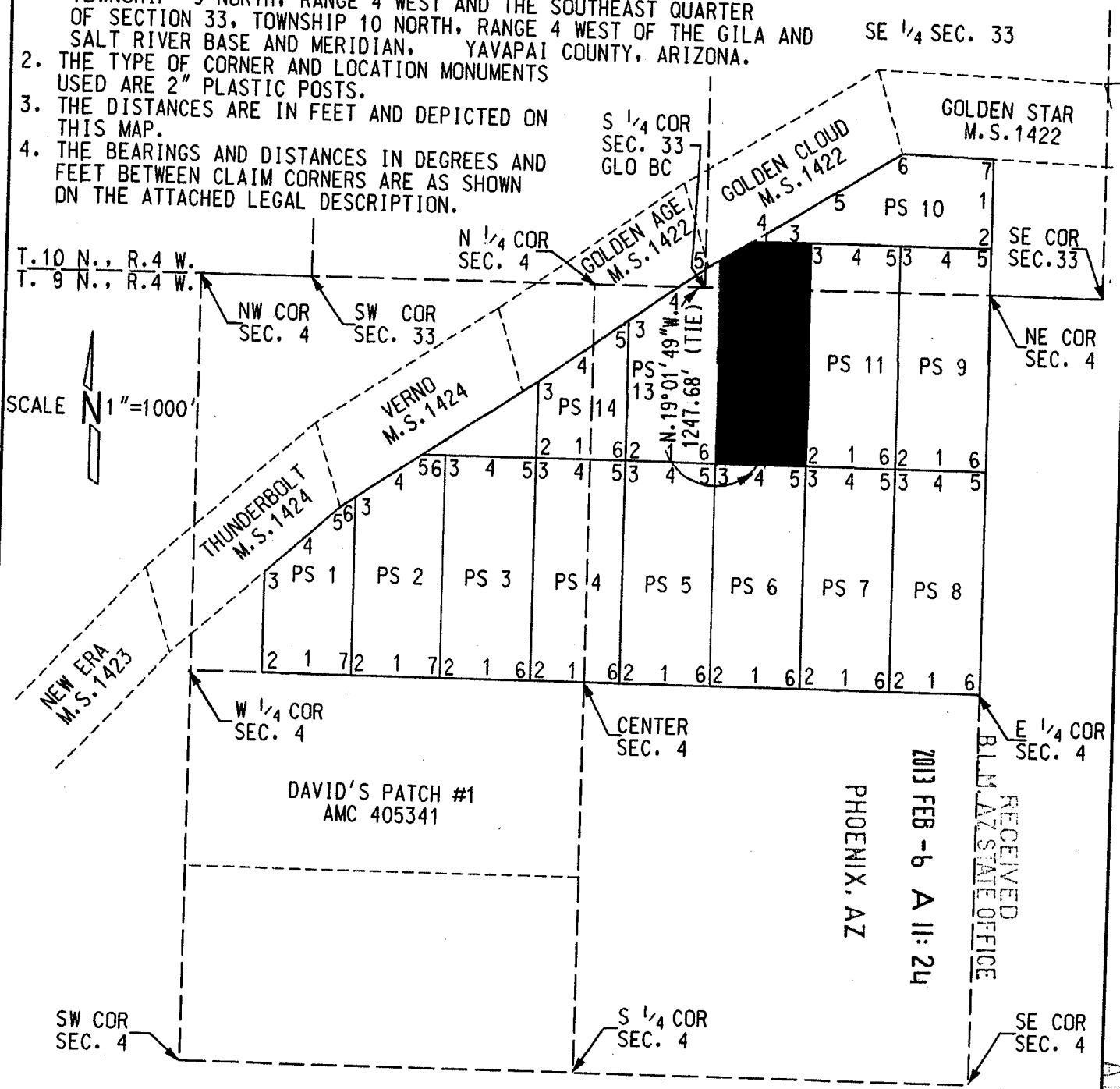
ET 6-30-14
1

RECEIVED
B.L.M. AZ STATE OFFICE
PHOENIX AZ
FEB - 11 11:20

AMC021092

NOTES

1. THE ABOVE MAP DEPICTS THE PAY STREAK NO.12 LODE MINING CLAIM WHICH IS LOCATED IN THE NORTHEAST QUARTER OF SECTION 4, TOWNSHIP 9 NORTH, RANGE 4 WEST AND THE SOUTHEAST QUARTER OF SECTION 33, TOWNSHIP 10 NORTH, RANGE 4 WEST OF THE GILA AND SALT RIVER BASE AND MERIDIAN, YAVAPAI COUNTY, ARIZONA.
2. THE TYPE OF CORNER AND LOCATION MONUMENTS USED ARE 2" PLASTIC POSTS.
3. THE DISTANCES ARE IN FEET AND DEPICTED ON THIS MAP.
4. THE BEARINGS AND DISTANCES IN DEGREES AND FEET BETWEEN CLAIM CORNERS ARE AS SHOWN ON THE ATTACHED LEGAL DESCRIPTION.



LEGEND

- PS PAY STREAK
- PAY STREAK LODE CLAIM
- SUBJECT LODE CLAIM
- SECTION OR QUARTER LINE
- PATENT OR OTHER CLAIM
- 1-7 CLAIM CORNER NUMBER
- M.S. MINERAL SURVEY

THREE RIVERS MINING, LLC
MINING CLAIM MAP
OF
PAY STREAK NO.12 LODE

When recorded, mail to:
Three Rivers Mining, LLC
P.O. Box 201
Congress, Arizona 85332

LOCATION NOTICE FOR LODE MINING CLAIM

NOTICE IS HEREBY GIVEN that the PAYSTREAK No. 11

lode mining claim has been located by:

Three Rivers Mining, LLC, Jon Rider, Manager, whose current address is:

7525 E. Gainey Ranch Road, Unit No.189, Scottsdale, AZ 85258

BLM
Date
Stamp

PHOENIX, AZ

2013 FEB -6 A 11:24

RECEIVED
B.L.M. AZ STATE OFFICE

The general course of this claim is south to north and it is situated in Yavapai County, Arizona.

This claim is 1500 feet in length and 600 feet in width. This claim runs from the location monument on which this location notice is posted approximately 0 feet in a south direction to the south end line and 1500 feet in a north direction to the north end line. This claim is marked by six monuments, one at each corner and one at the center of each end line of the claim.

The location monument on which this notice is posted is situated within Section 4, Township 9 North, Range 4 West, Gila Salt River Base and Meridian, Arizona and this claim encompasses portions of the following quarter section (s), section (s), Township (s) and Range (Northeast quarter Section 4, Township 9 North, Range 4 West and Southeast quarter Section 33, Township 10 North, Range 4 West) Gila Salt River Base and Meridian, Arizona.

The locality of this claim with reference to some natural object or permanent monument and additional information (if any) concerning its locality are as follows: The south end center, Corner No.1 lies 1500' north of the east-west mid-section of Section 4, and 900' west of the east line of the northeast quarter corner of Section 4.

DATED AND POSTED on the ground this 5th day of February, 2013 ___.

LOCATOR (s) Jon Rider Jon Rider

Form MCFIOO
Revised July 2005

This form is available from the Arizona Department of Mines & Mineral Resources and may be reproduced.

ANCH 21093

JOHN E. COURTNEY, LAND SURVEYOR
5480 E. Seven Palms Drive
Cave Creek, Arizona 85331

THREE RIVERS MINING, LLC
PAY STREAK NO.11 LODE

Those portions of the northeast quarter of Section 4, Township 9 North, Range 4 West and the southeast quarter of Section 33, Township 10 North, Range 4 West of the Gila and Salt River Base and Meridian, Yavapai County, Arizona, described as follows:

BEGINNING at the south end center of said Pay Streak No.11 Lode, being Corner No. 1 marked with a capped 2 inch plastic pipe and mound of stone, being common with Corner No.4 of Pay Streak No.7 Lode, lying 900.00 feet west of the east line of the northeast quarter and 1500.00 feet north of the mid-section line of said Section 4 whence the south quarter of Section 33, Township 10 North, Range 4 West marked with a General Land Office brass cap lies North 40 degrees 27 minutes 27 seconds West 1551.63 feet;

Thence WEST along the north line of said Pay Streak No.7 Lode to Corner No.2, marked with a capped 2 inch plastic pipe and mound of stone being common with Corner No.5 of Pay Streak No.6 Lode and Corner No.3 of Pay Streak No.7 Lode;

Thence NORTH parallel with and 1200.00 feet west of the east line of the northeast quarter of said Section 4 a distance of 1500.00 feet to the south line of Pay Streak No.9 Lode being Corner No.3 marked with a capped 2 inch capped plastic pipe and mound of stone;

Thence EAST the south line of said Pay Streak No.9 Lode a distance of 300.00 feet to the north end center being Corner No. 4 marked with a capped 2 inch plastic pipe and mound of stone;

Thence continuing EAST a distance of 300.00 feet to Corner No.5 marked with a capped 2 inch plastic pipe and mound of stone being common with Corner No. 3 of said Pay Streak No.9 Lode;

Thence SOUTH along the west line of said Pay Streak No.9 Lode a distance of 1500.00 feet to Corner No.6 marked with a capped 2 inch plastic pipe and mound of stone and being common with Corner No.2 of Pay Streak No.9 Lode, Corner No.3 of Pay Streak No.8 Lode and Corner No.5 of Pay Streak No.7 Lode;

Thence WEST along the north line of said Pay Streak No.7 a distance of 300.00 feet to the POINT OF BEGINNING.

Containing 20.66 acres, more or less.

John E. Courtney

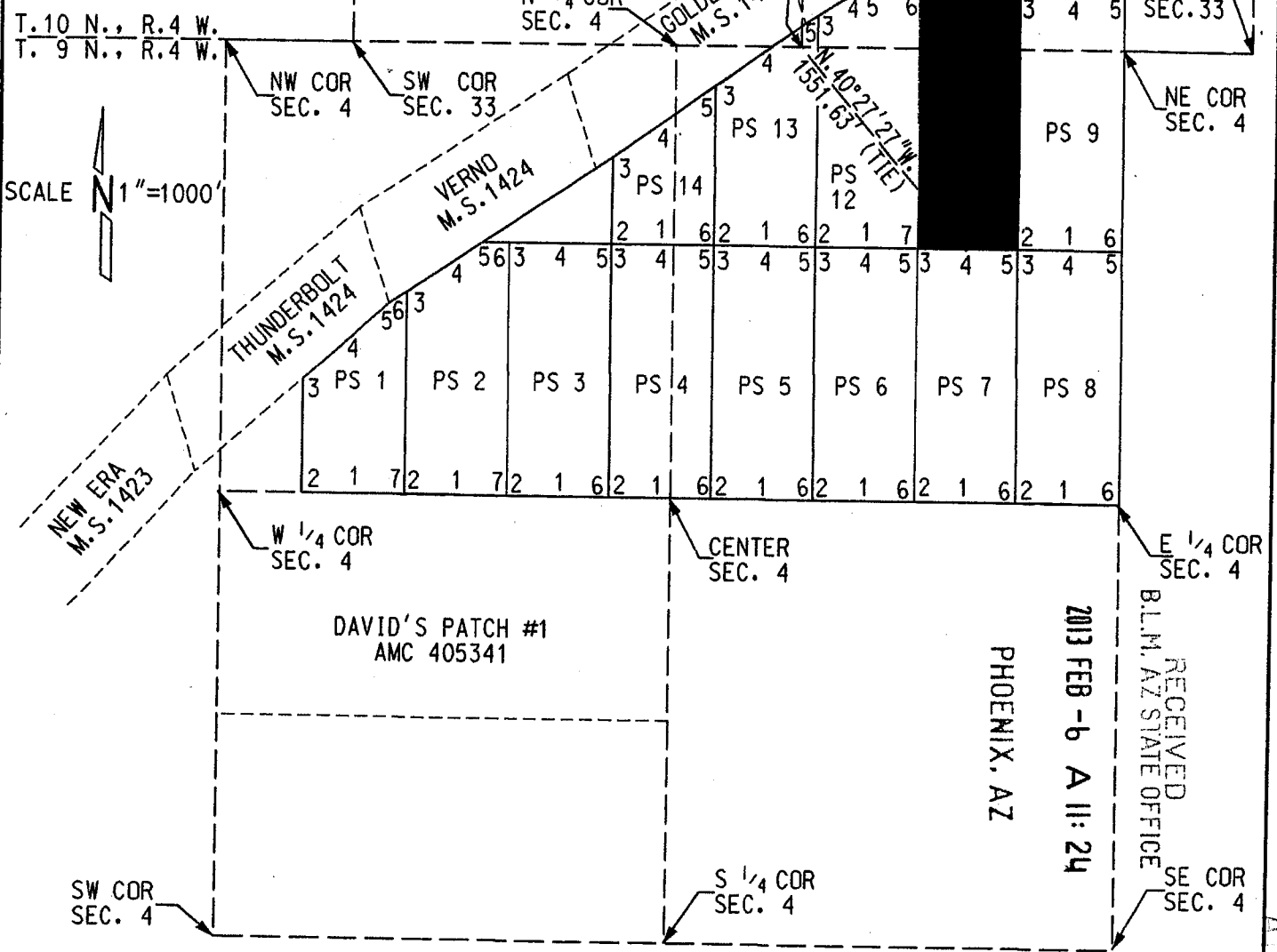
ET 6-30-14

RECEIVED
B.L.M. AZ STATE OFFICE
PHOENIX AZ
FEB - 18 11:29

AMC 21093

NOTES

1. THE ABOVE MAP DEPICTS THE PAY STREAK NO.11 LODE MINING CLAIM WHICH IS LOCATED IN THE NORTHEAST QUARTER OF SECTION 4, TOWNSHIP 9 NORTH, RANGE 4 WEST AND THE SOUTHEAST QUARTER OF SECTION 33, TOWNSHIP 10 NORTH, RANGE 4 WEST OF THE GILA AND SALT RIVER BASE AND MERIDIAN, YAVAPAI COUNTY, ARIZONA.
2. THE TYPE OF CORNER AND LOCATION MONUMENTS USED ARE 2" PLASTIC POSTS.
3. THE DISTANCES ARE IN FEET AND DEPICTED ON THIS MAP.
4. THE BEARINGS AND DISTANCES IN DEGREES AND FEET BETWEEN CLAIM CORNERS ARE AS SHOWN ON THE ATTACHED LEGAL DESCRIPTION.



RECEIVED
BLM, AZ STATE OFFICE
2013 FEB - 6 A 11: 24

LEGEND

- PS PAY STREAK
- PAY STREAK LODE CLAIM
- SUBJECT LODE CLAIM
- SECTION OR QUARTER LINE
- PATENT OR OTHER CLAIM
- 1-7 CLAIM CORNER NUMBER
- M.S. MINERAL SURVEY

THREE RIVERS MININGS, LLC
MINING CLAIM MAP
OF
PAY STREAK NO.11 LODE

A110121093

When recorded, mail to:
Three Rivers Mining, LLC
P.O. Box 201
Congress, Arizona 85332

LOCATION NOTICE FOR LODE MINING CLAIM

NOTICE IS HEREBY GIVEN that the PAYSTREAK No. 10

lode mining claim has been located by:

Three Rivers Mining, LLC, Jon Rider, Manager, whose current address is:

7525 E. Gainey Ranch Road, Unit No.189, Scottsdale, AZ 85258

RECEIVED
BLM AZ STATE OFFICE
2013 FEB - 6 A 11: 24
PHOENIX, AZ
BLM
Date
Stamp

The general course of this claim is east to west
and it is situated in Yavapai County, Arizona.

This claim is 1500 feet in length and 600 feet in width. This claim runs from the location monument on which this location notice is posted approximately 0 feet in a east direction to the east end line and 1107 feet in a west direction to the west end line. This claim is marked by six monuments, one at each corner and one at the center of each end line of the claim.

The location monument on which this notice is posted is situated within Section 33, Township 10 North, Range 4 West, Gila Salt River Base and Meridian, Arizona and this claim encompasses portions of the following quarter section (s), section (s), Township (s) and Range (Southeast quarter Section 33, Township 10 North, Range 4 West) Gila Salt River Base and Meridian, Arizona.

The locality of this claim with reference to some natural object or permanent monument and additional information (if any) concerning its locality are as follows: Lies south of Golden Cloud and Golden Star, M.S. 1422 and west of the northern prolongation of the east line of the northeast quarter of Section 4, T.9 N., R.4 W.

DATED AND POSTED on the ground this 5th day of February, 2013 __.

LOCATOR (s) Jon Rider Jon Rider

Form MCFIOO
Revised July 2005

This form is available from the Arizona Department of Mines & Mineral Resources and may be reproduced.

AMC121094

JOHN E. COURTNEY, LAND SURVEYOR
5480 E. Seven Palms Drive
Cave Creek, Arizona 85331

THREE RIVERS MINING, LLC
PAY STREAK NO.10 LODE

That portion of the southeast quarter of Section 33, Township 10 North, Range 4 West of the Gila and Salt River Base and Meridian, Yavapai County, Arizona, described as follows:

BEGINNING at the east end center of said Pay Streak No.10 Lode, being Corner No. 1 marked with a capped 2 inch plastic pipe and mound of stone, lying along on the northern prolongation of the east line of the northeast quarter of Section 4, Township 9 North, Range 4 West at a point lying NORTH a distance of 300.00 feet from Corner No.5 of Pay Streak No.9 Lode whence the south quarter of Section 33, Township 10 North, Range 4 West marked with a General Land Office brass cap lies South 72 degrees 02 minutes 30 seconds West 2003.39 feet;

Thence SOUTH along said prolongation of to Corner No.2, marked with a capped 2 inch plastic pipe inch and mound of stone and being common with Corner No.5 of Pay Streak No.9 Lode;

Thence WEST along the north line of Pay Streak No.9 and its western prolongation a distance of 1500.00 feet to Corner No.3 marked with a capped 2 inch plastic pipe and mound of stone3;

Thence departing said prolongation NORTH a distance of 54.30 feet to Corner No. 4 marked with a capped 2 inch plastic pipe and mound of stone, lying along the southeasterly line Golden Cloud, Mineral Survey 1422, whence Corner No.1 of said Golden Cloud lies South 58 degrees 00 minutes 25 seconds West 472.39 feet;

Thence North 58 degrees 00 minutes 25 seconds East along said southeasterly line a distance of 462.36 feet to the west end center being Corner No.5 marked with a capped 2 inch plastic pipe and mound of stone;

Thence continuing North 58 degrees 00 minutes 25 seconds East along said southeasterly line a distance of 595.90 feet to Corner No.6 being common with Corner No.1 of Golden Cloud, Mineral Survey 1422, marked with a 2 inch aluminum cap;

Thence South 88 degrees 15 minutes 00 East along the southerly line of said Golden Cloud a distance of 602.43 feet to Corner No.7 marked with a capped 2 inch plastic pipe and mound of stone;

Thence departing said southerly line SOUTH along the northern prolongation of the east line of Section 4, Township 9 North, Range 4 West a distance of 299.4 feet to the POINT OF BEGINNING.

Containing 15.32 acres, more or less.

John E. Courtney

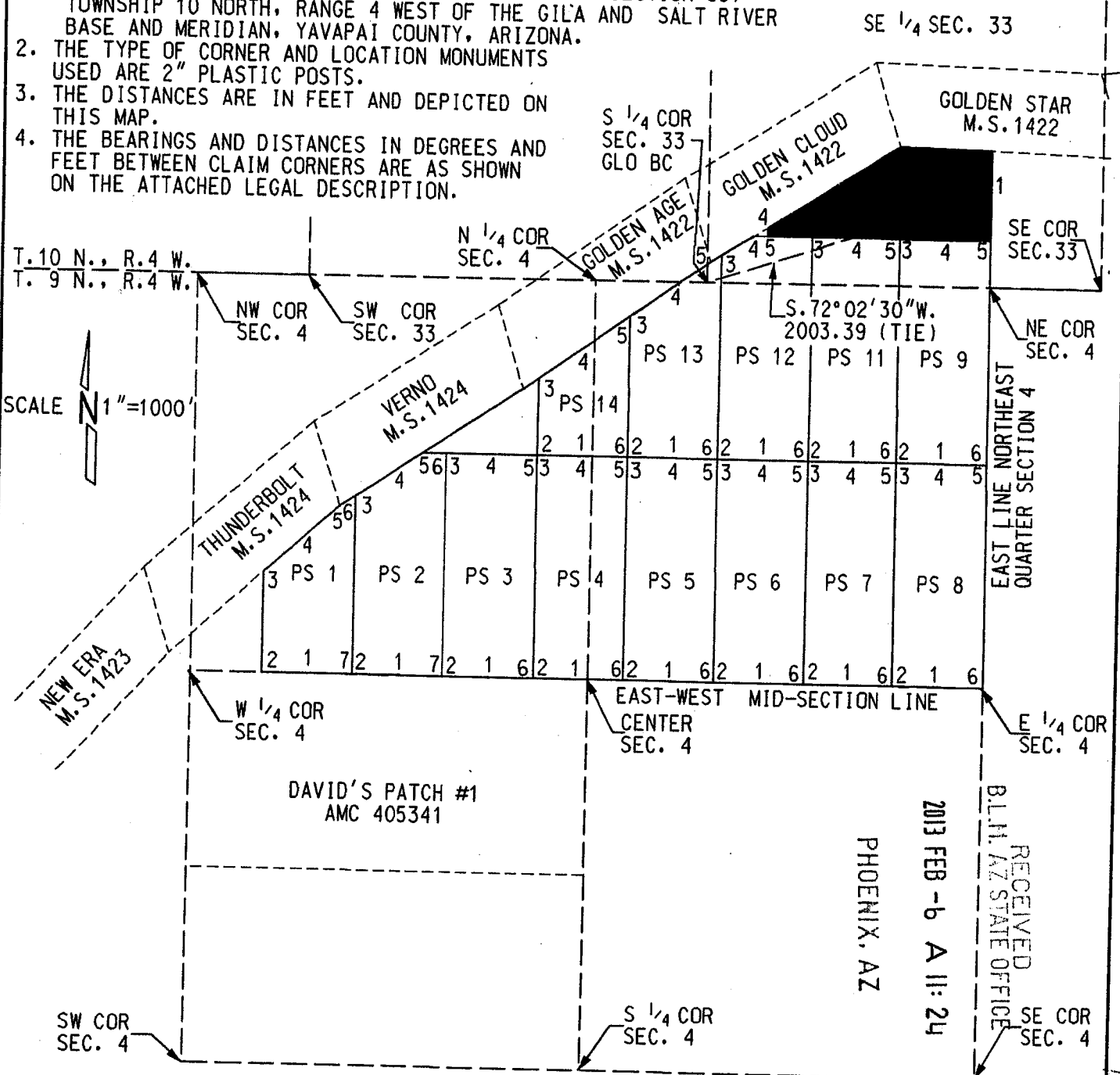
EX 6-30-14
1

RECEIVED
B.L.M. AZ STATE OFFICE
11 FEB 11 A 11:24
PHOTO X, AZ

AMC 021094

NOTES

1. THE ABOVE MAP DEPICTS THE PAY STREAK NO.10 LODE MINING CLAIM WHICH IS LOCATED IN THE SOUTHEAST QUARTER OF SECTION 33, TOWNSHIP 10 NORTH, RANGE 4 WEST OF THE GILA AND SALT RIVER BASE AND MERIDIAN, YAVAPAI COUNTY, ARIZONA.
2. THE TYPE OF CORNER AND LOCATION MONUMENTS USED ARE 2" PLASTIC POSTS.
3. THE DISTANCES ARE IN FEET AND DEPICTED ON THIS MAP.
4. THE BEARINGS AND DISTANCES IN DEGREES AND FEET BETWEEN CLAIM CORNERS ARE AS SHOWN ON THE ATTACHED LEGAL DESCRIPTION.



RECEIVED
 B.L.H. AZ STATE OFFICE
 PHOENIX, AZ
 2013 FEB - 6 A 11: 24

ARCH 21 10 04

LEGEND

- PS PAY STREAK
- PAY STREAK LODE CLAIM
- SUBJECT LODE CLAIM
- SECTION OR QUARTER LINE
- PATENT OR OTHER CLAIM
- 1-7 CLAIM CORNER NUMBER
- M.S. MINERAL SURVEY

THREE RIVERS MINING, LLC
MINING CLAIM MAP
OF
PAY STREAK NO. 10 LODE

When recorded, mail to:
Three Rivers Mining, LLC
P.O. Box 201
Congress, Arizona 85332

LOCATION NOTICE FOR LODE MINING CLAIM

NOTICE IS HEREBY GIVEN that the PAYSTREAK No. 9

lode mining claim has been located by:

Three Rivers Mining, LLC, Jon Rider, Manager, whose current address is:

7525 E. Gainey Ranch Road, Unit No.189, Scottsdale, AZ 85258

The general course of this claim is south to north
and it is situated in Yavapai County, Arizona.

This claim is 1500 feet in length and 600 feet in width. This claim runs from the location monument on which this location notice is posted approximately 0 feet in a south direction to the south end line and 1500 feet in a north direction to the north end line. This claim is marked by six monuments, one at each corner and one at the center of each end line of the claim.

The location monument on which this notice is posted is situated within Section 4, Township 9 North, Range 4 West, Gila Salt River Base and Meridian, Arizona and this claim encompasses portions of the following quarter section (s), Township (s) and Range (Northeast quarter Section 4, Township 9 North, Range 4 West and Southeast quarter Section 33, Township 10 North, Range 4 West) Gila Salt River Base and Meridian, Arizona.

The locality of this claim with reference to some natural object or permanent monument and additional information (if any) concerning its locality are as follows: The south end center, Corner No.1 lies 1500' north of the east-west mid-section of Section 4, and 300' west of the east line of the northeast quarter corner of Section 4.

DATED AND POSTED on the ground this 5th day of February, 2013

LOCATOR (s) Jon Rider

Jon Rider

Form MCFIOO
Revised July 2005

This form is available from the Arizona Department of Mines & Mineral Resources and may be reproduced.

RECEIVED BLM, AZ STATE OFFICE	2013 FEB -6 A 11: 24	PHOENIX, AZ	BLM Date Stamp
----------------------------------	----------------------	-------------	----------------------

AR10421095

JOHN E. COURTNEY, LAND SURVEYOR
5480 E. Seven Palms Drive
Cave Creek, Arizona 85331

THREE RIVERS MINING, LLC
PAY STREAK NO.9 LODE

Those portions of the northeast quarter of Section 4, Township 9 North, Range 4 West and the southeast quarter of Section 33, Township 10 North, Range 4 West of the Gila and Salt River Base and Meridian, Yavapai County, Arizona, described as follows:

BEGINNING at the south end center of said Pay Streak No.9 Lode, being Corner No. 1 marked with a capped 2 inch plastic pipe and mound of stone, lying 1500.00 feet north of the east-west mid-section line of said Section 4 and 300.00 feet west of the east line of the northeast quarter of said Section 4, being common with Corner No.4 of Pay Streak No.8 Lode, whence the south quarter of Section 33, Township 10 North, Range 4 West marked with a General Land Office brass cap lies North 53 degrees 40 minutes 02 seconds West 1994.60 feet;

Thence WEST parallel with and 1500.00 feet north of said mid-section line and along the north line of Pay Streak No.8 Lode a distance of 300.00 feet to Corner No.2, marked with a capped 2 inch plastic pipe inch and mound of stone being common with Corner No.5 of Pay Streak No.7 Lode and Corner No.3 of Pay Streak No.8 Lode;

Thence NORTH parallel with and 600.00 feet west of the east line of the northeast quarter of said Section 4 a distance of 1500.00 feet to Corner No.3 marked with a capped 2 inch plastic pipe inch and mound of stone;


Thence EAST parallel with and 3000.00 feet north of said mid-section line distance of 300.00 feet to the north end center being Corner No. 4 marked with a capped 2 inch plastic pipe and mound of stone;

Thence continuing EAST along a distance of 300.00 feet to the northern prolongation of the east line of the northeast quarter of said Section 4 to Corner No. 5 marked with a capped 2 inch plastic pipe and mound of stone;

Thence SOUTH along said east line and said prolongation a distance of 1500.00 feet to a point that lies 1500.00 feet north of the east quarter corner of said Section 4 and corner No.6 marked with a capped 2 inch plastic pipe and mound of stone being common with Corner No.5 of Pay Streak No.8 Lode;

Thence WEST parallel with and 1500.00 feet north of said mid-section line a distance of 300.00 feet to the POINT OF BEGINNING.

Containing 20.66 acres, more or less.

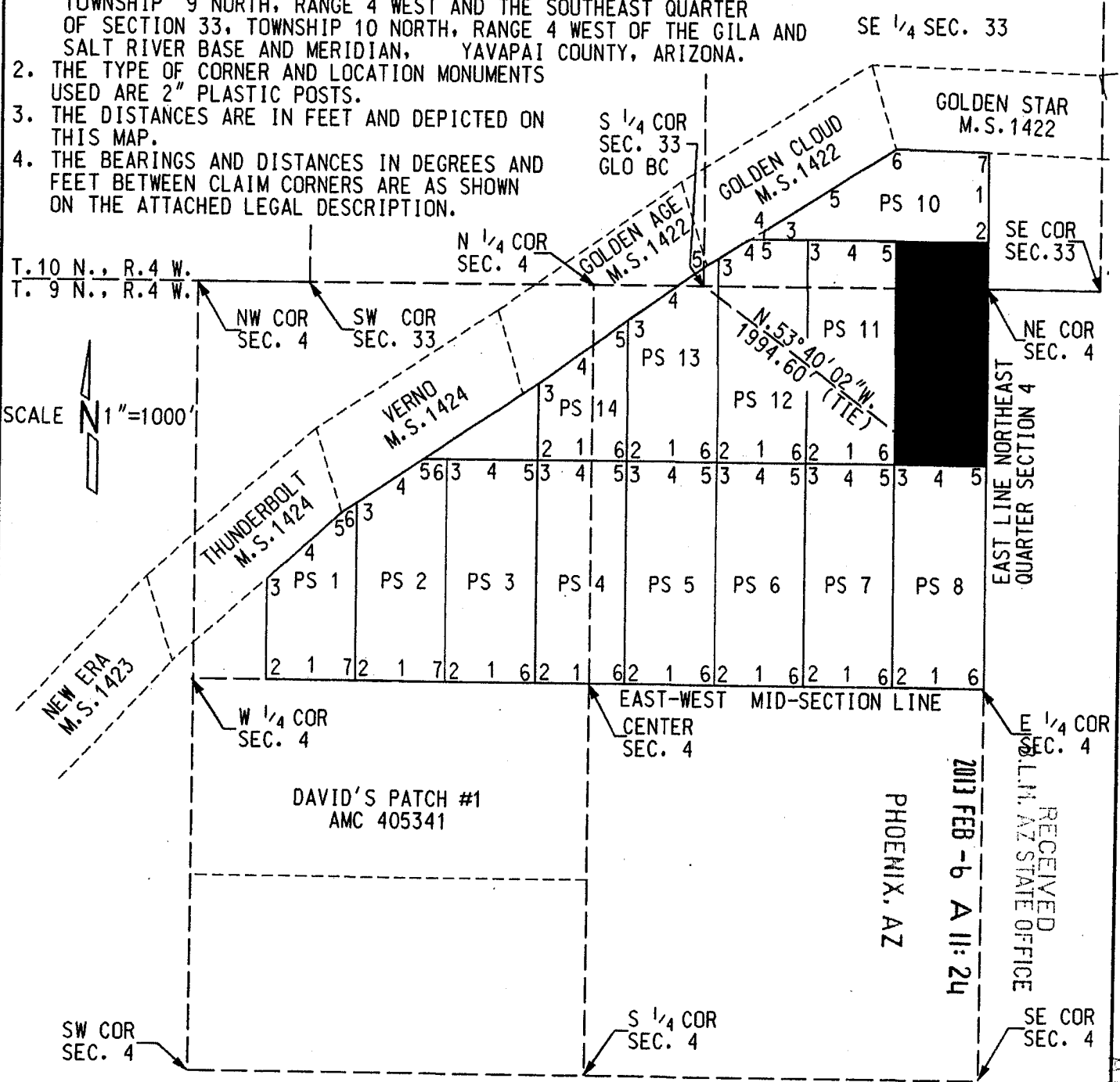


RECEIVED
B.M. AZ STATE OFFICE
PHOENIX AZ
FEB - 5 - 2013
11:24 AM

AMCH 21095

NOTES

1. THE ABOVE MAP DEPICTS THE PAY STREAK NO.9 LODE MINING CLAIM WHICH IS LOCATED IN THE NORTHEAST QUARTER OF SECTION 4, TOWNSHIP 9 NORTH, RANGE 4 WEST AND THE SOUTHEAST QUARTER OF SECTION 33, TOWNSHIP 10 NORTH, RANGE 4 WEST OF THE GILA AND SALT RIVER BASE AND MERIDIAN, YAVAPAI COUNTY, ARIZONA.
2. THE TYPE OF CORNER AND LOCATION MONUMENTS USED ARE 2" PLASTIC POSTS.
3. THE DISTANCES ARE IN FEET AND DEPICTED ON THIS MAP.
4. THE BEARINGS AND DISTANCES IN DEGREES AND FEET BETWEEN CLAIM CORNERS ARE AS SHOWN ON THE ATTACHED LEGAL DESCRIPTION.



LEGEND

- PS PAY STREAK
- PAY STREAK LODE CLAIM
- SUBJECT LODE CLAIM
- SECTION OR QUARTER LINE
- PATENT OR OTHER CLAIM
- 1-7 CLAIM CORNER NUMBER
- M.S. MINERAL SURVEY


THREE RIVERS MINING, LLC
MINING CLAIM MAP
OF
PAY STREAK NO.9 LODE

MCH 21 095

When recorded, mail to:
Three Rivers Mining, LLC
P.O. Box 201
Congress, Arizona 85332

LOCATION NOTICE FOR LODE MINING CLAIM

NOTICE IS HEREBY GIVEN that the PAYSTREAK No. 8
lode mining claim has been located by:
Three Rivers Mining, LLC, Jon Rider, Manager, whose current address is:
7525 E. Gainey Ranch Road, Unit No.189, Scottsdale, AZ 85258



The general course of this claim is south to north
and it is situated in Yavapai County, Arizona.

This claim is 1500 feet in length and 600 feet in width. This claim runs from the location monument on which this location notice is posted approximately 0 feet in a south direction to the south end line and 1500 feet in a north direction to the north end line. This claim is marked by six monuments, one at each corner and one at the center of each end line of the claim.

The location monument on which this notice is posted is situated within Section 4, Township 9 North, Range 4 West, Gila Salt River Base and Meridian, Arizona and this claim encompasses portions of the following quarter section (s), section (s), Township (s) and Range (Northeast quarter Section 4, Township 9 North, Range 4 West) Gila Salt River Base and Meridian, Arizona.

The locality of this claim with reference to some natural object or permanent monument and additional information (if any) concerning its locality are as follows: The south end center, Corner No.1 lies along the east-west mid-section of Section 4, 300' west of the east quarter corner of Section 4.

DATED AND POSTED on the ground this 5th day of February, 2013 ___ .

LOCATOR (s) Jon Rider Jon Rider

Form MCFIOO
Revised July 2005

This form is available from the Arizona Department of Mines & Mineral Resources and may be reproduced.

AMC421096

JOHN E. COURTNEY, LAND SURVEYOR
5480 E. Seven Palms Drive
Cave Creek, Arizona 85331

THREE RIVERS MINING, LLC
PAY STREAK NO.8 LODE

That portion of the northeast quarter of Section 4, Township 9 North, Range 4 West of the Gila and Salt River Base and Meridian, Yavapai County, Arizona, described as follows:

BEGINNING at the south end center of said Pay Streak No.8 Lode, being Corner No. 1 marked with a capped 2 inch plastic pipe and mound of stone, lying along the east-west mid-section line of said Section 4 whence the east quarter corner of said Section 4 lies EAST a distance of 300.00 feet and whence the south quarter of Section 33, Township 10 North, Range 4 West marked with a General Land Office brass cap lies North 30 degrees 56 minutes 33 seconds West 3126.74 feet;

Thence WEST along said mid-section line a distance of 300.00 feet to Corner No.2, marked with a capped 2 inch plastic pipe and mound of stone being common with Corner No.6 of Pay Streak No.7 Lode;

Thence departing said mid-section line NORTH along the east line of said Pay Streak No.6 Lode a distance of 1500.00 feet to Corner No.3 marked with a capped 2 inch capped plastic pipe and mound of stone being common with Corner No.5 of Pay Streak No.7 Lode;

Thence EAST parallel with and 1500.00 feet north of said mid-section line distance 300.00 feet to the north end center being Corner No. 4 marked with a capped 2 inch plastic pipe and mound of stone;

Thence continuing EAST along a distance of 300.00 feet to Corner No. 5 marked with a capped 2 inch plastic pipe and mound of stone along the east line of the northeast quarter of said Section 4;

Thence SOUTH along said east line a distance of 1500.00 feet to said mid-section line and corner No.6 marked with a capped 2 inch plastic pipe and mound of stone to said east quarter corner;

Thence WEST along said mid-section line a distance of 300.00 feet to the POINT OF BEGINNING.


Containing 20.66 acres, more or less.

RECEIVED
BLM. AZ STATE OFFICE

2013 FEB 16 A 8:25
PHOENIX, AZ

AMC421096

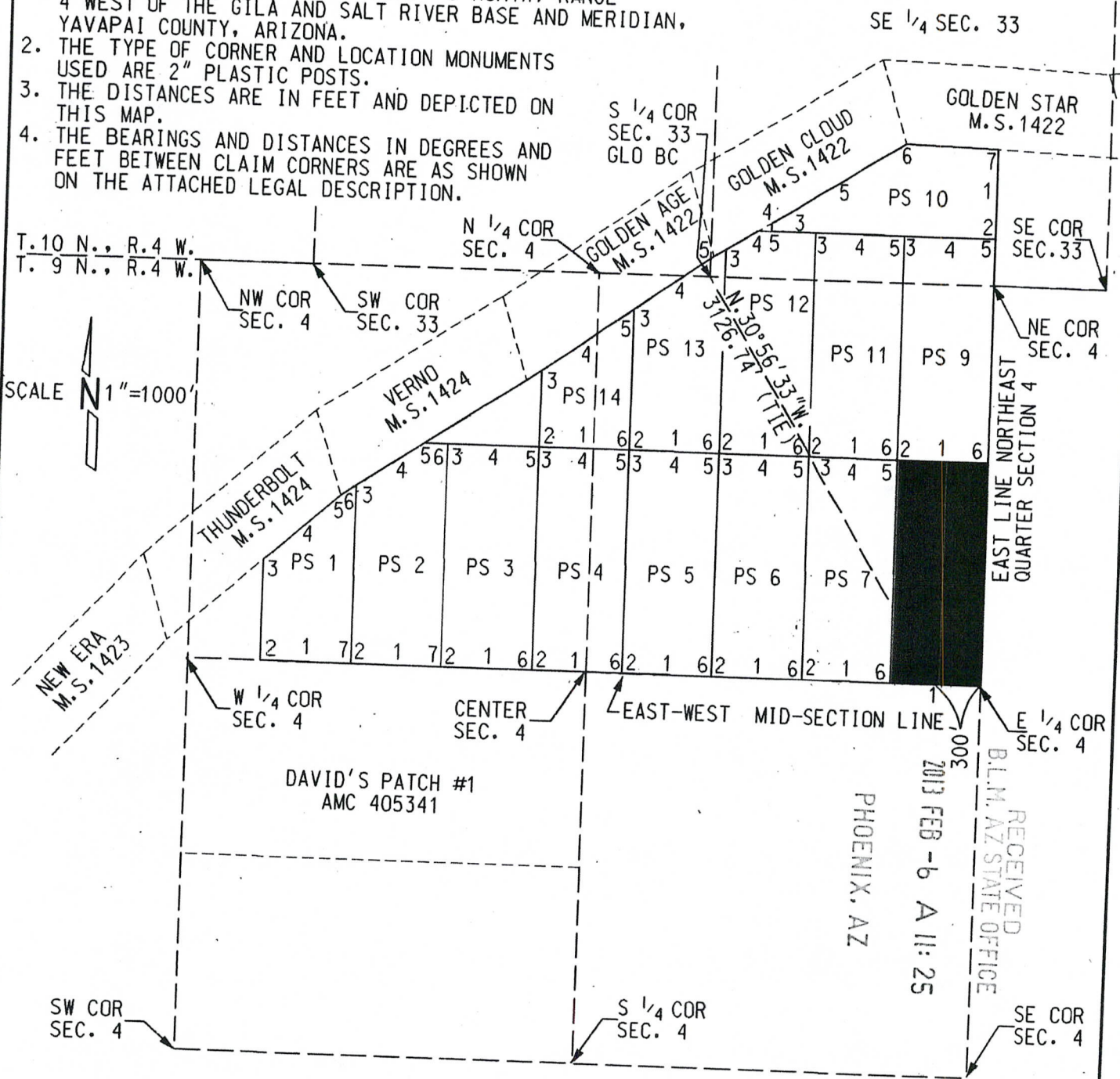
John E. Courtney



2-5-2013
EX 6-30-14

NOTES

1. THE ABOVE MAP DEPICTS THE PAY STREAK NO.8 LODGE MINING CLAIM WHICH IS LOCATED IN THE NORTHEAST QUARTER OF SECTION 4, TOWNSHIP 9 NORTH, RANGE 4 WEST OF THE GILA AND SALT RIVER BASE AND MERIDIAN, YAVAPAI COUNTY, ARIZONA.
2. THE TYPE OF CORNER AND LOCATION MONUMENTS USED ARE 2" PLASTIC POSTS.
3. THE DISTANCES ARE IN FEET AND DEPICTED ON THIS MAP.
4. THE BEARINGS AND DISTANCES IN DEGREES AND FEET BETWEEN CLAIM CORNERS ARE AS SHOWN ON THE ATTACHED LEGAL DESCRIPTION.



LEGEND

- PS PAY STREAK
- PAY STREAK LODGE CLAIM
- - - SUBJECT LODGE CLAIM
- - - SECTION OR QUARTER LINE
- - - PATENT OR OTHER CLAIM
- 1-7 CLAIM CORNER NUMBER
- M.S. MINERAL SURVEY

THREE RIVERS MINING, LLC
 MINING CLAIM MAP
 OF
 PAY STREAK NO.8 LODGE

AHC121096

When recorded, mail to:
Three Rivers Mining, LLC
P.O. Box 201
Congress, Arizona 85332

LOCATION NOTICE FOR LODE MINING CLAIM

NOTICE IS HEREBY GIVEN that the PAYSTREAK No. 7

lode mining claim has been located by:

Three Rivers Mining, LLC, Jon Rider, Manager, whose current address is:

7525 E. Gaaney Ranch Road, Unit No.189, Scottsdale, AZ 85258

BLM
Date
Stamp

PHOENIX, AZ

2013 FEB -6 A 11: 25

RECEIVED
BLM, AZ STATE OFFICE

The general course of this claim is south to north and it is situated in Yavapai County, Arizona.

This claim is 1500 feet in length and 600 feet in width. This claim runs from the location monument on which this location notice is posted approximately 0 feet in a south direction to the south end line and 1500 feet in a north direction to the north end line. This claim is marked by six monuments, one at each corner and one at the center of each end line of the claim.

The location monument on which this notice is posted is situated within Section 4, Township 9 North, Range 4 West, Gila Salt River Base and Meridian, Arizona and this claim encompasses portions of the following quarter section (s), section (s), Township (s) and Range (Northeast quarter Section 4, Township 9 North, Range 4 West) Gila Salt River Base and Meridian, Arizona.

The locality of this claim with reference to some natural object or permanent monument and additional information (if any) concerning its locality are as follows: The south end center, Corner No.1 lies along the east-west mid-section of Section 4, 900' west of the east quarter corner of Section 4.

DATED AND POSTED on the ground this 5th day of February, 2013 ___.

LOCATOR (s) Jon Rider Jon Rider

Form MCFIOO
Revised July 2005

This form is available from the Arizona Department of Mines & Mineral Resources and may be reproduced.

AHC421097

JOHN E. COURTNEY, LAND SURVEYOR
5480 E. Seven Palms Drive
Cave Creek, Arizona 85331

THREE RIVERS MINING, LLC
PAY STREAK NO.7 LODE

That portion of the northeast quarter of Section 4, Township 9 North, Range 4 West of the Gila and Salt River Base and Meridian, Yavapai County, Arizona, described as follows:

BEGINNING at the south end center of said Pay Streak No.7 Lode, being Corner No. 1 marked with a capped 2 inch plastic pipe and mound of stone, lying along the east-west mid-section line of said Section 4 whence the east quarter corner of said Section 4 lies EAST a distance of 900.00 feet and whence the south quarter of Section 33, Township 10 North, Range 4 West, marked with a General Land Office brass cap lies North 20 degrees 36 minutes 08 seconds West 2863.77 feet;

Thence WEST along said mid-section line a distance of 300.00 feet to Corner No.2, marked with a capped 2 inch plastic pipe and mound of stone being common with Corner No.6 of Pay Streak No.6 Lode;

Thence departing said mid-section line NORTH along the east line of said Pay Streak No.6 Lode a distance of 1500.00 feet to Corner No.3 marked with a capped 2 inch capped plastic pipe and mound of stone being common with Corner No.5 of Pay Streak No.6 Lode;

Thence EAST parallel with and 1500.00 feet north of said mid-section line distance of 300.00 feet to the north end center being Corner No. 4 marked with a capped 2 inch plastic pipe and mound of stone;


Thence continuing EAST along a distance of 300.00 feet to Corner No. 5 marked with a capped 2 inch plastic pipe and mound of stone;

Thence SOUTH a distance of 1500.00 feet to said mid-section line and corner No.6 marked with a capped 2 inch plastic pipe and mound of stone;

Thence WEST along said mid-section line a distance of 300.00 feet to the POINT OF BEGINNING.

Containing 20.66 acres, more or less.

John E. Courtney



2-5-2013
EX 6-30-14

RECEIVED
B.L.M. AZ STATE OFFICE

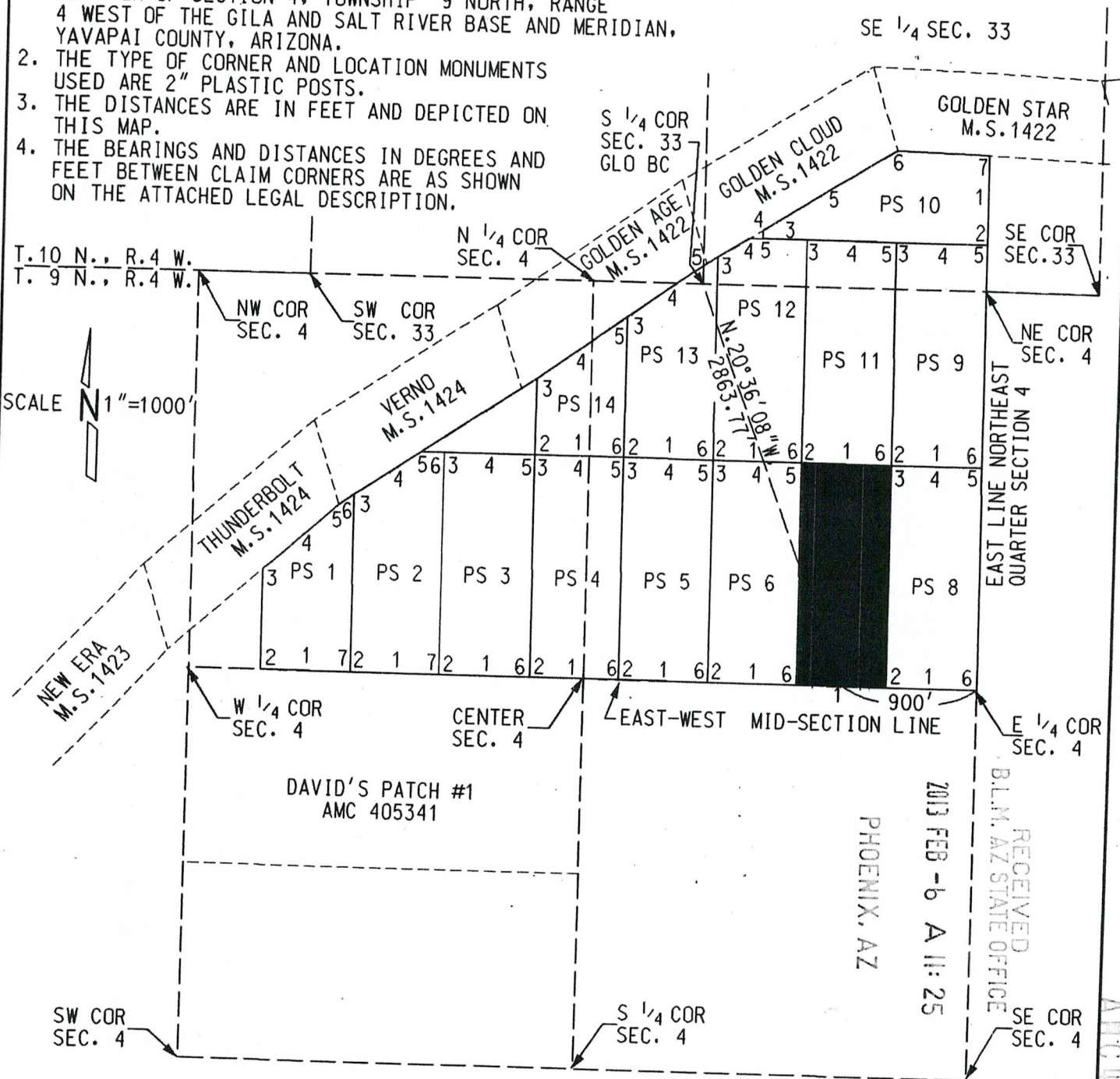
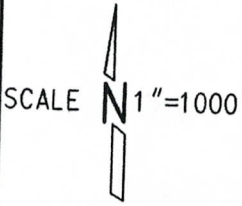
FEB 10 11:05 AM
PHOENIX AZ

AN0421097

NOTES

1. THE ABOVE MAP DEPICTS THE PAY STREAK NO.7 LODGE MINING CLAIM WHICH IS LOCATED IN THE NORTHEAST QUARTER OF SECTION 4, TOWNSHIP 9 NORTH, RANGE 4 WEST OF THE GILA AND SALT RIVER BASE AND MERIDIAN, YAVAPAI COUNTY, ARIZONA.
2. THE TYPE OF CORNER AND LOCATION MONUMENTS USED ARE 2" PLASTIC POSTS.
3. THE DISTANCES ARE IN FEET AND DEPICTED ON THIS MAP.
4. THE BEARINGS AND DISTANCES IN DEGREES AND FEET BETWEEN CLAIM CORNERS ARE AS SHOWN ON THE ATTACHED LEGAL DESCRIPTION.

T.10 N., R.4 W.
T. 9 N., R.4 W.



LEGEND

- PS PAY STREAK
- PAY STREAK LODGE CLAIM
- SUBJECT LODGE CLAIM
- - - SECTION OR QUARTER LINE
- - - PATENT OR OTHER CLAIM
- 1-7 CLAIM CORNER NUMBER
- M.S. MINERAL SURVEY

THREE RIVERS MINING, LLC
MINING CLAIM MAP
OF
PAY STREAK NO.7 LODGE

AMC 405341

Input Parameters for Geographic Report with Land

System Id = CR

Admin State = AZ

Geo State = AZ

Casetype Begins With

Case Disp Txt = AUTHORIZED, CANCELLED, EXPIRED, PENDING, REJECTED, RELINQUISHED, WITHDRAWN

Mer Twp Rng =

Section =

Mtrs = 14 0090N 0040W 004, 14 0090N 0040W 006, 14 0090N 0040W 999, 14 0100N 0040W 033, 14 0100N 0040W 999

Commodity =

Commodity Txt =

Pending Org =

Pend Org Decode =

Total Rows Returned: 9

RUN TIME: 12:31 PM

UNITED STATES DEPARTMENT OF INTERIOR
BUREAU OF LAND MANAGEMENT
GEOGRAPHIC REPORT WITH LAND
Sorted by Serial Number

RUN DATE: 02/26/2013
Page 1 of 2

Adm State: AZ

Serial Number: AZA 029027
Total Case Acres: 1.000

<u>Casetype</u>	<u>Case Disp</u>			<u>Sect</u>	<u>Sur Typ</u>	<u>Sur Num</u>	<u>Suff</u>	<u>Subdivision</u>	<u>Act Pend</u>
380913	EXPIRED	14	0090N	0040W	006	ALIQ		ALL;	

Serial Number: AZA 031568
Total Case Acres: 1.000

<u>Casetype</u>	<u>Case Disp</u>			<u>Sect</u>	<u>Sur Typ</u>	<u>Sur Num</u>	<u>Suff</u>	<u>Subdivision</u>	<u>Act Pend</u>
293200	AUTHORIZED	14	0090N	0040W	006	FF		PORTION OF;	

Serial Number: AZA 033157
Total Case Acres: 1.000

<u>Casetype</u>	<u>Case Disp</u>			<u>Sect</u>	<u>Sur Typ</u>	<u>Sur Num</u>	<u>Suff</u>	<u>Subdivision</u>	<u>Act Pend</u>
371511	AUTHORIZED	14	0090N	0040W	006	ALIQ		NE;	

Serial Number: AZA 033315
Total Case Acres: 0.482

<u>Casetype</u>	<u>Case Disp</u>			<u>Sect</u>	<u>Sur Typ</u>	<u>Sur Num</u>	<u>Suff</u>	<u>Subdivision</u>	<u>Act Pend</u>
281001	AUTHORIZED	14	0090N	0040W	006	LOTS		16,17;	

Serial Number: AZA 035382
Total Case Acres: 1.000

<u>Casetype</u>	<u>Case Disp</u>			<u>Sect</u>	<u>Sur Typ</u>	<u>Sur Num</u>	<u>Suff</u>	<u>Subdivision</u>	<u>Act Pend</u>
923950	AUTHORIZED	14	0090N	0040W	006	FF		SE;	

Serial Number: AZA 035467
Total Case Acres: 0.720

<u>Casetype</u>	<u>Case Disp</u>			<u>Sect</u>	<u>Sur Typ</u>	<u>Sur Num</u>	<u>Suff</u>	<u>Subdivision</u>	<u>Act Pend</u>
		14	0090N	0040W					

RUN TIME: 12:31 PM

UNITED STATES DEPARTMENT OF INTERIOR
BUREAU OF LAND MANAGEMENT
GEOGRAPHIC REPORT WITH LAND
Sorted by Serial Number

RUN DATE: 02/26/2013
Page 2 of 2

Adm State: AZ

281001 AUTHORIZED 006 ALIQ S2;

Serial Number: AZA 035690
Total Case Acres: 0.065

<u>Casetype</u>	<u>Case Disp</u>	14	0090N	0040W	<u>Sect</u>	<u>Sur Typ</u>	<u>Sur Num</u>	<u>Suff</u>	<u>Subdivision</u>	<u>Act Pend</u>
285003	AUTHORIZED				006	LOTS			18;	

Serial Number: AZA 035884
Total Case Acres: 1.000

<u>Casetype</u>	<u>Case Disp</u>	14	0090N	0040W	<u>Sect</u>	<u>Sur Typ</u>	<u>Sur Num</u>	<u>Suff</u>	<u>Subdivision</u>	<u>Act Pend</u>
380913	AUTHORIZED				006	FF			SW(PART);	

Serial Number: AZAR 0000110
Total Case Acres: 16.660

<u>Casetype</u>	<u>Case Disp</u>	14	0090N	0040W	<u>Sect</u>	<u>Sur Typ</u>	<u>Sur Num</u>	<u>Suff</u>	<u>Subdivision</u>	<u>Act Pend</u>
285003	AUTHORIZED				006	LOTS			17,18;	

Input Parameters for Geographic Report with Land

System Id = CR

Admin State = AZ

Geo State =

Casetype Begins With

Case Disp Txt = AUTHORIZED, CANCELLED, CLOSED, EXPIRED, PENDING, REJECTED, RELINQUISHED, VOID, WITHDRAWN

Mer Twp Rng = 14 0090N 0040W

Section = 006, 999

Mtrs =

Commodity =

Commodity Txt =

Pending Org =

Pend Org Decode =

Total Rows Returned: 42

RUN TIME: 11:07 AM

UNITED STATES DEPARTMENT OF INTERIOR
BUREAU OF LAND MANAGEMENT
GEOGRAPHIC REPORT WITH LAND
Sorted by Meridian Township Range

RUN DATE: 02/06/2013
Page 1 of 9

Adm State: AZ

Serial Number: AZA 019267
Total Case Acres: 380.000

<u>Casetype</u>	<u>Case Disp</u>			<u>Sect</u>	<u>Sur Typ</u>	<u>Sur Num</u>	<u>Suff</u>	<u>Subdivision</u>	<u>Act Pend</u>
385220	CLOSED	14	0090N	0040W	006	FF		PART;	

Serial Number: AZA 019268
Total Case Acres: 220.000

<u>Casetype</u>	<u>Case Disp</u>			<u>Sect</u>	<u>Sur Typ</u>	<u>Sur Num</u>	<u>Suff</u>	<u>Subdivision</u>	<u>Act Pend</u>
385220	CLOSED	14	0090N	0040W	006	FF		PART;	

Serial Number: AZA 023264
Total Case Acres: 5.000

<u>Casetype</u>	<u>Case Disp</u>			<u>Sect</u>	<u>Sur Typ</u>	<u>Sur Num</u>	<u>Suff</u>	<u>Subdivision</u>	<u>Act Pend</u>
360313	CLOSED	14	0090N	0040W	006	FF	1	PT OF E2;	

Serial Number: AZA 024269
Total Case Acres: 1.000

<u>Casetype</u>	<u>Case Disp</u>			<u>Sect</u>	<u>Sur Typ</u>	<u>Sur Num</u>	<u>Suff</u>	<u>Subdivision</u>	<u>Act Pend</u>
380913	CLOSED	14	0090N	0040W	006	ALIQ		N2NE;	

Serial Number: AZA 024531
Total Case Acres: 1.000

<u>Casetype</u>	<u>Case Disp</u>			<u>Sect</u>	<u>Sur Typ</u>	<u>Sur Num</u>	<u>Suff</u>	<u>Subdivision</u>	<u>Act Pend</u>
380913	CLOSED	14	0090N	0040W	006	FF	1	PART;	

UNITED STATES DEPARTMENT OF INTERIOR
 BUREAU OF LAND MANAGEMENT
 GEOGRAPHIC REPORT WITH LAND
 Sorted by Meridian Township Range

Adm State: AZ

Serial Number: AZA 024785

Total Case Acres: 1.500

<u>Casetype</u>	<u>Case Disp</u>			<u>Sect</u>	<u>Sur Typ</u>	<u>Sur Num</u>	<u>Suff</u>	<u>Subdivision</u>	<u>Act Pend</u>
380913	CLOSED	14	0090N	0040W	006	FF	1	PORTION OF;	

Serial Number: AZA 025843

Total Case Acres: 1.000

<u>Casetype</u>	<u>Case Disp</u>			<u>Sect</u>	<u>Sur Typ</u>	<u>Sur Num</u>	<u>Suff</u>	<u>Subdivision</u>	<u>Act Pend</u>
380913	CLOSED	14	0090N	0040W	006	FF	1	PART;	

Serial Number: AZA 025857

Total Case Acres: 1.000

<u>Casetype</u>	<u>Case Disp</u>			<u>Sect</u>	<u>Sur Typ</u>	<u>Sur Num</u>	<u>Suff</u>	<u>Subdivision</u>	<u>Act Pend</u>
380913	CLOSED	14	0090N	0040W	006	FF	1	PART;	

Serial Number: AZA 026792

Total Case Acres: 1.000

<u>Casetype</u>	<u>Case Disp</u>			<u>Sect</u>	<u>Sur Typ</u>	<u>Sur Num</u>	<u>Suff</u>	<u>Subdivision</u>	<u>Act Pend</u>
380913	CLOSED	14	0090N	0040W	006	FF	1	PART OF SENE;	

Serial Number: AZA 026833

Total Case Acres: 1.000

<u>Casetype</u>	<u>Case Disp</u>			<u>Sect</u>	<u>Sur Typ</u>	<u>Sur Num</u>	<u>Suff</u>	<u>Subdivision</u>	<u>Act Pend</u>
380913	CLOSED	14	0090N	0040W	006	FF	1	PART;	

UNITED STATES DEPARTMENT OF INTERIOR
 BUREAU OF LAND MANAGEMENT
 GEOGRAPHIC REPORT WITH LAND
 Sorted by Meridian Township Range

Serial Number: AZA 026838

Total Case Acres: 1.000

<u>Casetype</u>	<u>Case Disp</u>			<u>Sect</u>	<u>Sur Typ</u>	<u>Sur Num</u>	<u>Suff</u>	<u>Subdivision</u>	<u>Act Pend</u>
380913	CLOSED	14	0090N	0040W	006	FF	1	PART;	

Serial Number: AZA 027160

Total Case Acres: 1.000

<u>Casetype</u>	<u>Case Disp</u>			<u>Sect</u>	<u>Sur Typ</u>	<u>Sur Num</u>	<u>Suff</u>	<u>Subdivision</u>	<u>Act Pend</u>
380913	CLOSED	14	0090N	0040W	006	FF	1	PART;	

Serial Number: AZA 027375

Total Case Acres: 4.900

<u>Casetype</u>	<u>Case Disp</u>			<u>Sect</u>	<u>Sur Typ</u>	<u>Sur Num</u>	<u>Suff</u>	<u>Subdivision</u>	<u>Act Pend</u>
380913	CLOSED	14	0090N	0040W	006	FF	1	PART OF SE;	

Serial Number: AZA 027456

Total Case Acres: 1.000

<u>Casetype</u>	<u>Case Disp</u>			<u>Sect</u>	<u>Sur Typ</u>	<u>Sur Num</u>	<u>Suff</u>	<u>Subdivision</u>	<u>Act Pend</u>
380913	CLOSED	14	0090N	0040W	006	FF	1	PART;	

Serial Number: AZA 028143

Total Case Acres: 1.000

<u>Casetype</u>	<u>Case Disp</u>			<u>Sect</u>	<u>Sur Typ</u>	<u>Sur Num</u>	<u>Suff</u>	<u>Subdivision</u>	<u>Act Pend</u>
380913	CLOSED	14	0090N	0040W	006	FF	1	PART OF;	

UNITED STATES DEPARTMENT OF INTERIOR
 BUREAU OF LAND MANAGEMENT
 GEOGRAPHIC REPORT WITH LAND
 Sorted by Meridian Township Range

Adm State: AZ

Serial Number: AZA 028144
 Total Case Acres: 1.000

<u>Casetype</u>	<u>Case Disp</u>			<u>Sect</u>	<u>Sur Typ</u>	<u>Sur Num</u>	<u>Suff</u>	<u>Subdivision</u>	<u>Act Pend</u>
380913	CLOSED	14	0090N	0040W	006	FF	1	PART OF;	

Serial Number: AZA 028145
 Total Case Acres: 1.000

<u>Casetype</u>	<u>Case Disp</u>			<u>Sect</u>	<u>Sur Typ</u>	<u>Sur Num</u>	<u>Suff</u>	<u>Subdivision</u>	<u>Act Pend</u>
380913	CLOSED	14	0090N	0040W	006	FF	1	PART OF;	

Serial Number: AZA 028146
 Total Case Acres: 1.000

<u>Casetype</u>	<u>Case Disp</u>			<u>Sect</u>	<u>Sur Typ</u>	<u>Sur Num</u>	<u>Suff</u>	<u>Subdivision</u>	<u>Act Pend</u>
380913	CLOSED	14	0090N	0040W	006	FF	1	PART OF;	

Serial Number: AZA 028147
 Total Case Acres: 1.000

<u>Casetype</u>	<u>Case Disp</u>			<u>Sect</u>	<u>Sur Typ</u>	<u>Sur Num</u>	<u>Suff</u>	<u>Subdivision</u>	<u>Act Pend</u>
380913	CLOSED	14	0090N	0040W	006	FF	1	PART OF;	

Serial Number: AZA 028148
 Total Case Acres: 1.000

<u>Casetype</u>	<u>Case Disp</u>			<u>Sect</u>	<u>Sur Typ</u>	<u>Sur Num</u>	<u>Suff</u>	<u>Subdivision</u>	<u>Act Pend</u>
380913	CLOSED	14	0090N	0040W	006	FF	1	PART OF;	

RUN TIME: 11:08 AM

UNITED STATES DEPARTMENT OF INTERIOR
BUREAU OF LAND MANAGEMENT
GEOGRAPHIC REPORT WITH LAND
Sorted by Meridian Township Range

RUN DATE: 02/06/2013
Page 5 of 9

Adm State: AZ

Serial Number: AZA 028149

Total Case Acres: 1.000

<u>Casetype</u>	<u>Case Disp</u>			<u>Sect</u>	<u>Sur Typ</u>	<u>Sur Num</u>	<u>Suff</u>	<u>Subdivision</u>	<u>Act Pend</u>
380913	CLOSED	14	0090N	0040W	006	FF	1	PART OF;	

Serial Number: AZA 028150

Total Case Acres: 1.000

<u>Casetype</u>	<u>Case Disp</u>			<u>Sect</u>	<u>Sur Typ</u>	<u>Sur Num</u>	<u>Suff</u>	<u>Subdivision</u>	<u>Act Pend</u>
380913	CLOSED	14	0090N	0040W	006	FF	1	PART OF;	

Serial Number: AZA 028685

Total Case Acres: 1.500

<u>Casetype</u>	<u>Case Disp</u>			<u>Sect</u>	<u>Sur Typ</u>	<u>Sur Num</u>	<u>Suff</u>	<u>Subdivision</u>	<u>Act Pend</u>
380913	CLOSED	14	0090N	0040W	006	ALIQ		NE;	

Serial Number: AZA 028797

Total Case Acres: 1.000

<u>Casetype</u>	<u>Case Disp</u>			<u>Sect</u>	<u>Sur Typ</u>	<u>Sur Num</u>	<u>Suff</u>	<u>Subdivision</u>	<u>Act Pend</u>
380913	CLOSED	14	0090N	0040W	006	FF	1	PORTION OF;	

Serial Number: AZA 029027

Total Case Acres: 1.000

<u>Casetype</u>	<u>Case Disp</u>			<u>Sect</u>	<u>Sur Typ</u>	<u>Sur Num</u>	<u>Suff</u>	<u>Subdivision</u>	<u>Act Pend</u>
380913	EXPIRED	14	0090N	0040W	006	ALIQ		ALL;	

UNITED STATES DEPARTMENT OF INTERIOR
 BUREAU OF LAND MANAGEMENT
 GEOGRAPHIC REPORT WITH LAND
 Sorted by Meridian Township Range

Adm State: AZ

Serial Number: AZA 029643

Total Case Acres: 2.000

<u>Casetype</u>	<u>Case Disp</u>				<u>Sect</u>	<u>Sur Typ</u>	<u>Sur Num</u>	<u>Suff</u>	<u>Subdivision</u>	<u>Act Pend</u>
380913	CLOSED	14	0090N	0040W	006	FF			PART NE;	

Serial Number: AZA 030546

Total Case Acres: 5.000

<u>Casetype</u>	<u>Case Disp</u>				<u>Sect</u>	<u>Sur Typ</u>	<u>Sur Num</u>	<u>Suff</u>	<u>Subdivision</u>	<u>Act Pend</u>
380913	CLOSED	14	0090N	0040W	006	ALIQ			SE;	

Serial Number: AZA 030604

Total Case Acres: 1.470

<u>Casetype</u>	<u>Case Disp</u>				<u>Sect</u>	<u>Sur Typ</u>	<u>Sur Num</u>	<u>Suff</u>	<u>Subdivision</u>	<u>Act Pend</u>
380913	CLOSED	14	0090N	0040W	006	MNR			S2S2NE;	

Serial Number: AZA 031137

Total Case Acres: 1.000

<u>Casetype</u>	<u>Case Disp</u>				<u>Sect</u>	<u>Sur Typ</u>	<u>Sur Num</u>	<u>Suff</u>	<u>Subdivision</u>	<u>Act Pend</u>
380913	CLOSED	14	0090N	0040W	006	ALIQ			SE;	

Serial Number: AZA 031410

Total Case Acres: 1.000

<u>Casetype</u>	<u>Case Disp</u>				<u>Sect</u>	<u>Sur Typ</u>	<u>Sur Num</u>	<u>Suff</u>	<u>Subdivision</u>	<u>Act Pend</u>
380913	CLOSED	14	0090N	0040W	006	ALIQ			ALL;	

UNITED STATES DEPARTMENT OF INTERIOR
 BUREAU OF LAND MANAGEMENT
 GEOGRAPHIC REPORT WITH LAND
 Sorted by Meridian Township Range

Serial Number: AZA 031524

Total Case Acres: 5.000

<u>Casetype</u>	<u>Case Disp</u>				<u>Sect</u>	<u>Sur Typ</u>	<u>Sur Num</u>	<u>Suff</u>	<u>Subdivision</u>	<u>Act Pend</u>
360313	CLOSED	14	0090N	0040W	006	ALIQ			N2;	

Serial Number: AZA 031568

Total Case Acres: 1.000

<u>Casetype</u>	<u>Case Disp</u>				<u>Sect</u>	<u>Sur Typ</u>	<u>Sur Num</u>	<u>Suff</u>	<u>Subdivision</u>	<u>Act Pend</u>
293200	AUTHORIZED	14	0090N	0040W	006	FF			PORTION OF;	

Serial Number: AZA 031748

Total Case Acres: 1.000

<u>Casetype</u>	<u>Case Disp</u>				<u>Sect</u>	<u>Sur Typ</u>	<u>Sur Num</u>	<u>Suff</u>	<u>Subdivision</u>	<u>Act Pend</u>
380913	CLOSED	14	0090N	0040W	006	ALIQ			ALL;	

Serial Number: AZA 032878

Total Case Acres: 160.000

<u>Casetype</u>	<u>Case Disp</u>				<u>Sect</u>	<u>Sur Typ</u>	<u>Sur Num</u>	<u>Suff</u>	<u>Subdivision</u>	<u>Act Pend</u>
361113	CLOSED	14	0090N	0040W	006	FF			W2(PART);	

Serial Number: AZA 032912

Total Case Acres: 5.000

<u>Casetype</u>	<u>Case Disp</u>				<u>Sect</u>	<u>Sur Typ</u>	<u>Sur Num</u>	<u>Suff</u>	<u>Subdivision</u>	<u>Act Pend</u>
380913	CLOSED	14	0090N	0040W	006	ALIQ			SESE;	

UNITED STATES DEPARTMENT OF INTERIOR
 BUREAU OF LAND MANAGEMENT
 GEOGRAPHIC REPORT WITH LAND
 Sorted by Meridian Township Range

Adm State: AZ

Serial Number: AZA 033157

Total Case Acres: 1.000

<u>Casetype</u>	<u>Case Disp</u>	14	0090N	0040W	<u>Sect</u>	<u>Sur Typ</u>	<u>Sur Num</u>	<u>Suff</u>	<u>Subdivision</u>	<u>Act Pend</u>
371511	AUTHORIZED				006	ALIQ			NE;	

Serial Number: AZA 033315

Total Case Acres: 0.482

<u>Casetype</u>	<u>Case Disp</u>	14	0090N	0040W	<u>Sect</u>	<u>Sur Typ</u>	<u>Sur Num</u>	<u>Suff</u>	<u>Subdivision</u>	<u>Act Pend</u>
281001	AUTHORIZED				006	LOTS			16,17;	

Serial Number: AZA 035382

Total Case Acres: 1.000

<u>Casetype</u>	<u>Case Disp</u>	14	0090N	0040W	<u>Sect</u>	<u>Sur Typ</u>	<u>Sur Num</u>	<u>Suff</u>	<u>Subdivision</u>	<u>Act Pend</u>
923950	AUTHORIZED				006	FF			SE;	

Serial Number: AZA 035467

Total Case Acres: 0.720

<u>Casetype</u>	<u>Case Disp</u>	14	0090N	0040W	<u>Sect</u>	<u>Sur Typ</u>	<u>Sur Num</u>	<u>Suff</u>	<u>Subdivision</u>	<u>Act Pend</u>
281001	AUTHORIZED				006	ALIQ			S2;	

Serial Number: AZA 035690

Total Case Acres: 0.065

<u>Casetype</u>	<u>Case Disp</u>	14	0090N	0040W	<u>Sect</u>	<u>Sur Typ</u>	<u>Sur Num</u>	<u>Suff</u>	<u>Subdivision</u>	<u>Act Pend</u>
285003	AUTHORIZED				006	LOTS			18;	

RUN TIME: 11:08 AM

UNITED STATES DEPARTMENT OF INTERIOR
BUREAU OF LAND MANAGEMENT
GEOGRAPHIC REPORT WITH LAND
Sorted by Meridian Township Range

RUN DATE: 02/06/2013

Page 9 of 9

Adm State: AZ

Serial Number: AZA 035884

Total Case Acres: 1.000

<u>Casetype</u>	<u>Case Disp</u>			<u>Sect</u>	<u>Sur Typ</u>	<u>Sur Num</u>	<u>Suff</u>	<u>Subdivision</u>	<u>Act Pend</u>
380913	AUTHORIZED	14	0090N	0040W	006	FF		SW(PART);	

Serial Number: AZAR 0000110

Total Case Acres: 16.660

<u>Casetype</u>	<u>Case Disp</u>			<u>Sect</u>	<u>Sur Typ</u>	<u>Sur Num</u>	<u>Suff</u>	<u>Subdivision</u>	<u>Act Pend</u>
285003	AUTHORIZED	14	0090N	0040W	006	LOTS		17,18;	

